



# Maryland's Effort to Fully Assess a Bay Segment

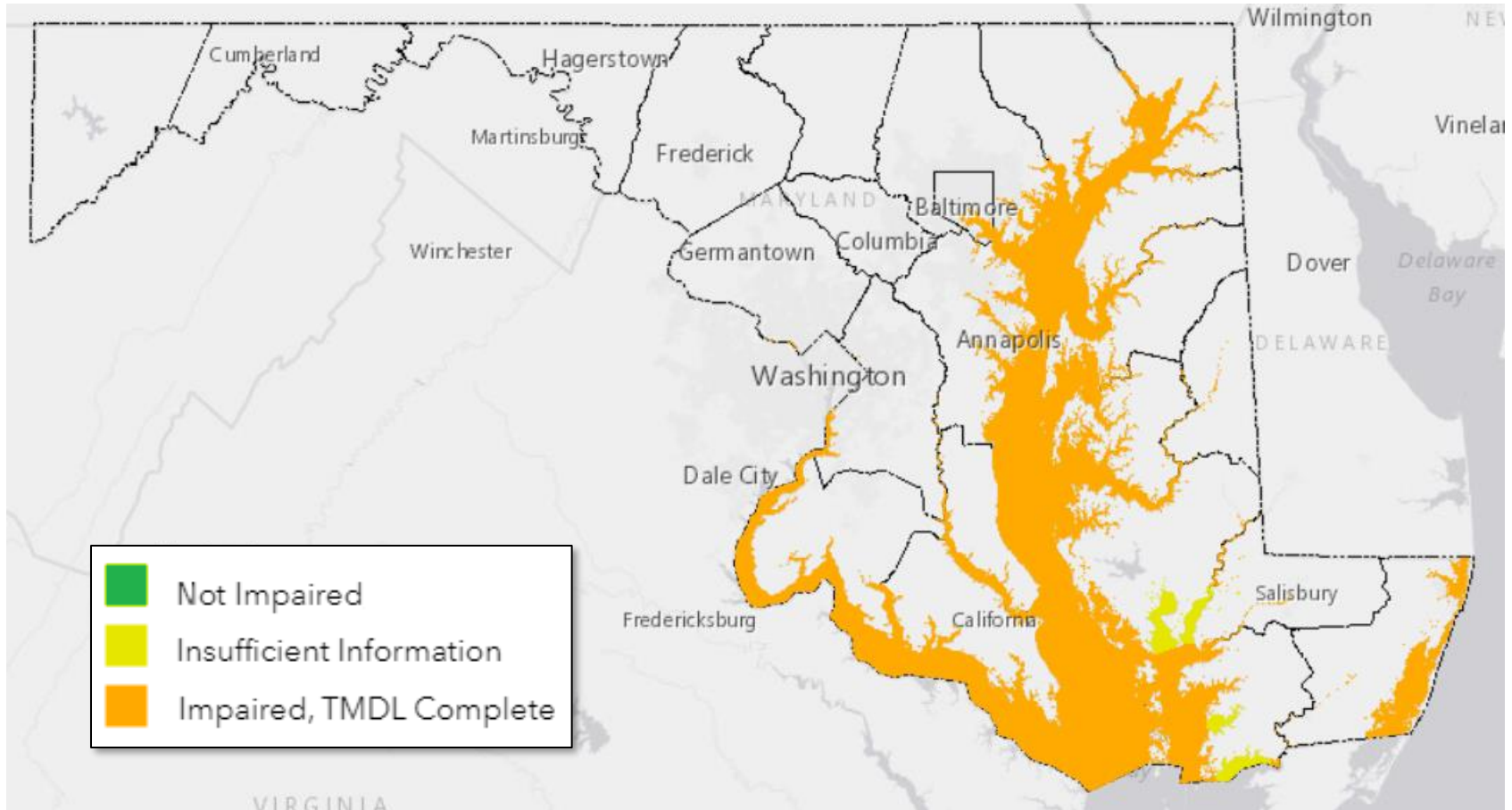
---

- Why do we feel this is important?
  - Maryland has invested billions in bay restoration
  - The 2025 Bay TMDL deadline is close
  - N, P & DO are improving
- It has never been more important to show results and yet ....

**All of our tidal waters are either listed as impaired or shown as having insufficient information to assess for DO**

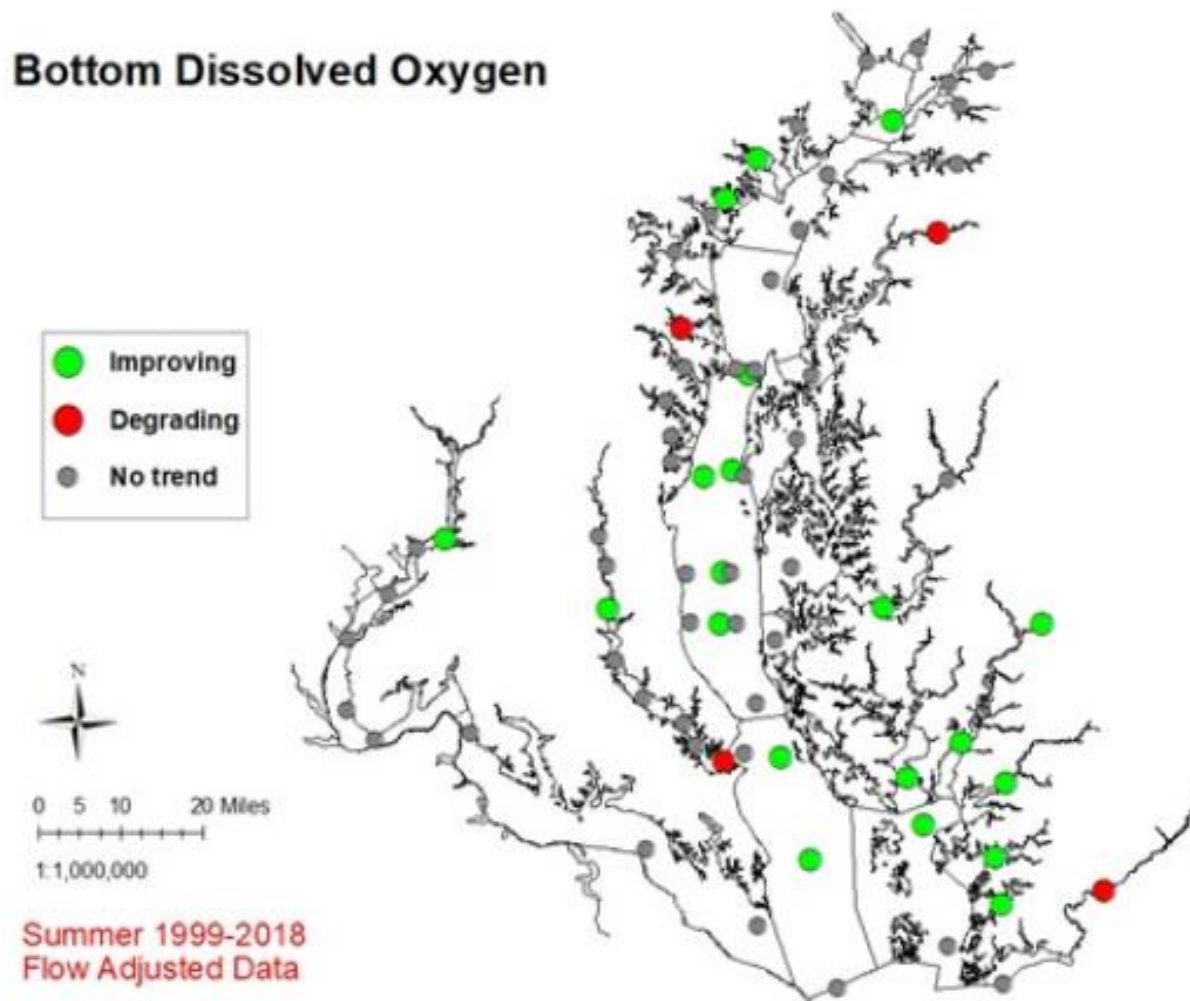


# Is everything truly impaired?





# We suspect that not every segment is impaired...





## Our Goals with this Effort

---

- Pick 1-2 segments to use enhanced monitoring (ConMon) and possibly conditional attainment assessment techniques to assess the full suite of designated uses and applicable DO criteria in the entire Bay segment
- Choose segments that give us the best chance to show criteria attainment
- Demonstrate restoration success story or at least a segment in good health
- Develop a pilot process for assessing the full DO criteria for all segments while managing workload and funding constraints



# General Steps in the Process

---

- Pick candidate segments
- Develop a 3 year monitoring plan
- Execute the monitoring plan
- Assess the data using all available tools



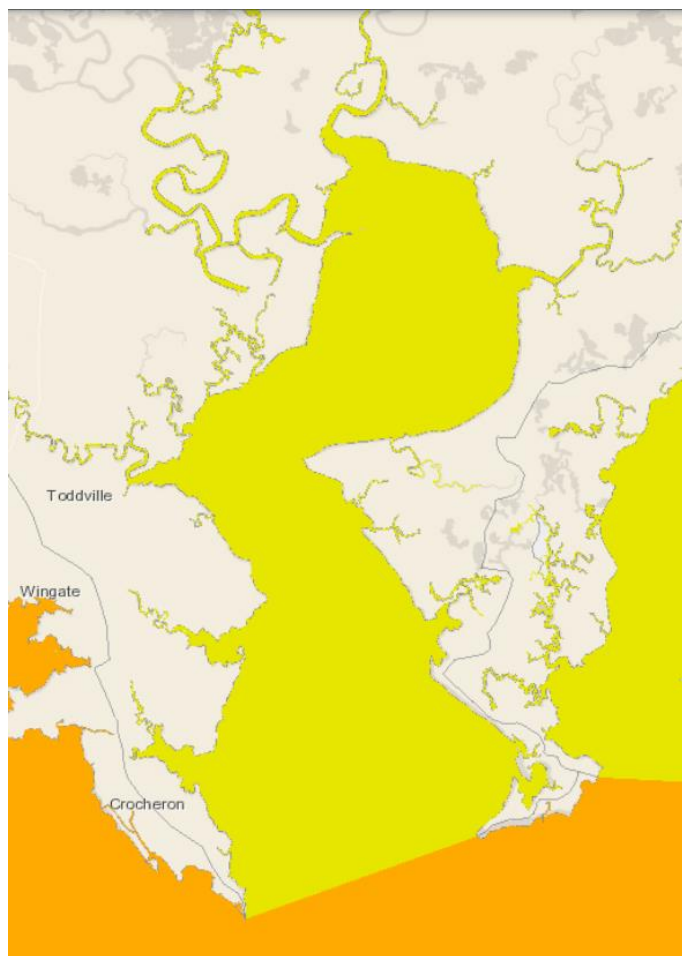
# What segments are we considering and why?

---

- Factors used in selection
  - Passes the 30-day mean DO criterion in summer and non-summer seasons
  - Exhibits an improving trend with respect to TP, TN, TSS, and DO water quality readings
  - Currently meeting or is close to meeting the SAV restoration goal and/or water clarity goal
  - Lack of logistical barriers (e.g., ease of access, likelihood of vandalism or damage to sensors, etc)
  - Segment is generally smaller in size and shallower in depth so as to avoid segments with an upper and lower pycnocline boundary – can possibly do segment with only an upper pycnocline
- Top of the List: Fishing Bay Mesohaline (FSBMH) and Northeast River Tidal Fresh (NORTF)



# Fishing Bay Mesohaline (FSBMH)

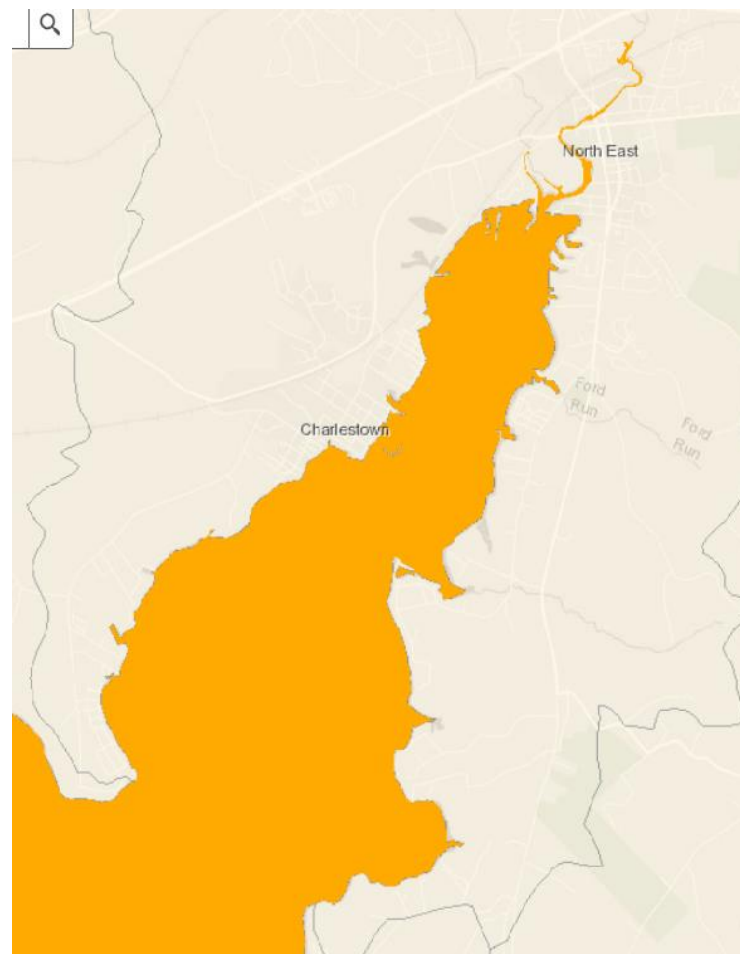


- Met OW DO Criteria for Summer and non-Summer
- Nutrient Indicator trends look good
- Met it's SAV restoration goal
- No major logistical barriers
- Only designated uses present: OW and MSN = Simple pilot
- Currently not Assessed as impaired



# Northeast River Tidal Fresh (NORTF)

- Same characteristics as FSBMH
- Listed as impaired







## How we could use your help

---

- Learn from VA's experiences in the York River
- Tap into the CAP workgroup and other experts in this field for guidance and recommendations
- Have CBP staff support in running the Interpolator and using ConMon data in the assessment



This image/idea was shamelessly stolen from Tish Robertson's January presentation!

- We are making progress, but our impaired water list doesn't show it - Need to highlight success stories So as to fight Bay Implementation Fatigue!



# Open Questions

---

- What spatial coverage is needed? Should we assess the 3 zones as described in the 2017 Addendum?  
How many stations per zone is representative?
- Do we need high frequency (ConMon) monitoring in Zone 1 (open water, well-mixed) or can certain assumptions be made from shallow water (Zone 2 and 3) high frequency monitoring?
- Many more...



# Assessment Matrix

- What types of sampling can be used to assess each criterion within each zone and where is there overlap
- Assumption: ConMons are typically placed in the shallow water or T of T zone so we can assume these two zones (2 and 3) will have at least 1 ConMon in each.

Temporal Components		Geospatial Component		
Designated Use	DO - Duration Criterion	Subsegment of Bay Segment		
		Zone 1: Open water	Zone 2: Shallow water	Zone 3: Isolated waters aka: Tributary of a Tributary
Open Water	30 day Mean	Fixed Station	ConMon	Discrete sampling OR ConMon
	7 day Mean	Fixed Station/Conditional Attainment OR Profiler ConMon	ConMon	Discrete sampling OR ConMon
	Instantaneous Minimum	Covered by assessments of Zone 2 and 3	ConMon	Discrete sampling OR ConMon
Migratory Fish Spawning and Nursery	7 day Mean	N/A	ConMon	Discrete sampling OR ConMon
	Instantaneous Minimum	N/A	ConMon	Discrete sampling OR ConMon
Deep Water	30 day Mean	Fixed Station	N/A	N/A
	1 day Mean	Addressed by Fixed Station Conditional Attainment	N/A	N/A
	Instantaneous Minimum	Addressed by Fixed Station Conditional Attainment	N/A	N/A
Deep Channel	Instantaneous Minimum	Fixed Station	N/A	N/A