



## New Co-Chairs: Jim Thompson MD DNR, Ray Li US FWS



# Updates to the Fish Passage Prioritization Tool

- Incorporated new data from: USGS Dam Removal Information Portal, American Rivers, USGS Waterfalls and Rapids, USGS Fishway Structure Data, Virginia DCR dams, **NAACC Severe rated culverts now prioritized**
- Added Climate and Economic Justice Screening data in addition to Native Lands data to help calculate disadvantaged communities and highlight tribal territories
- New tool will go live later this summer/early fall



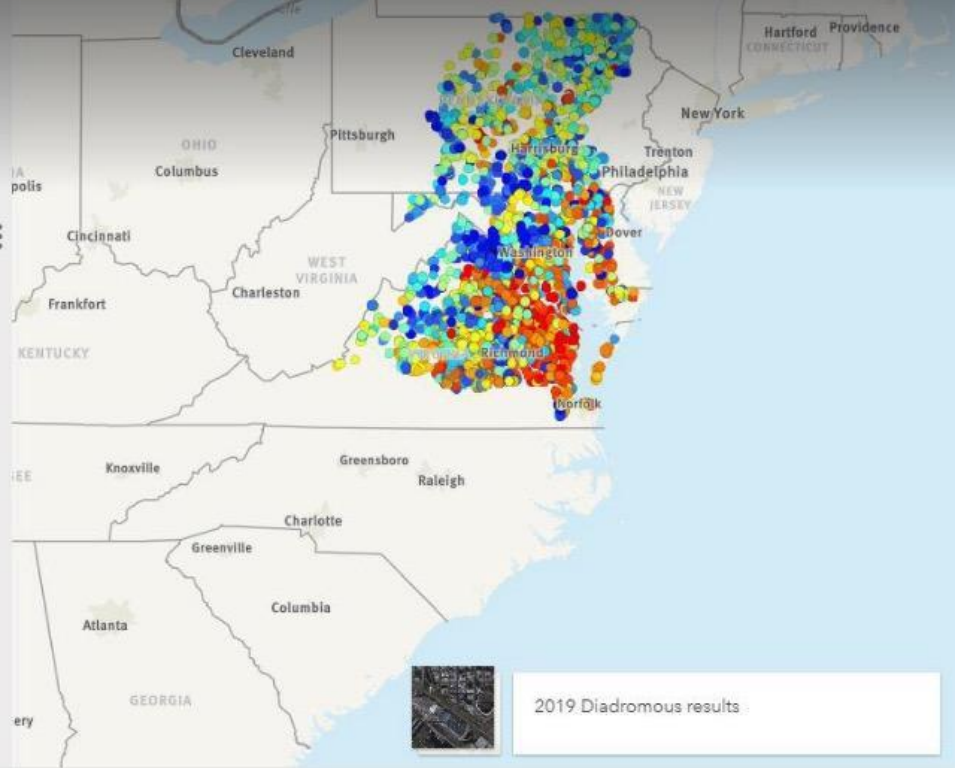
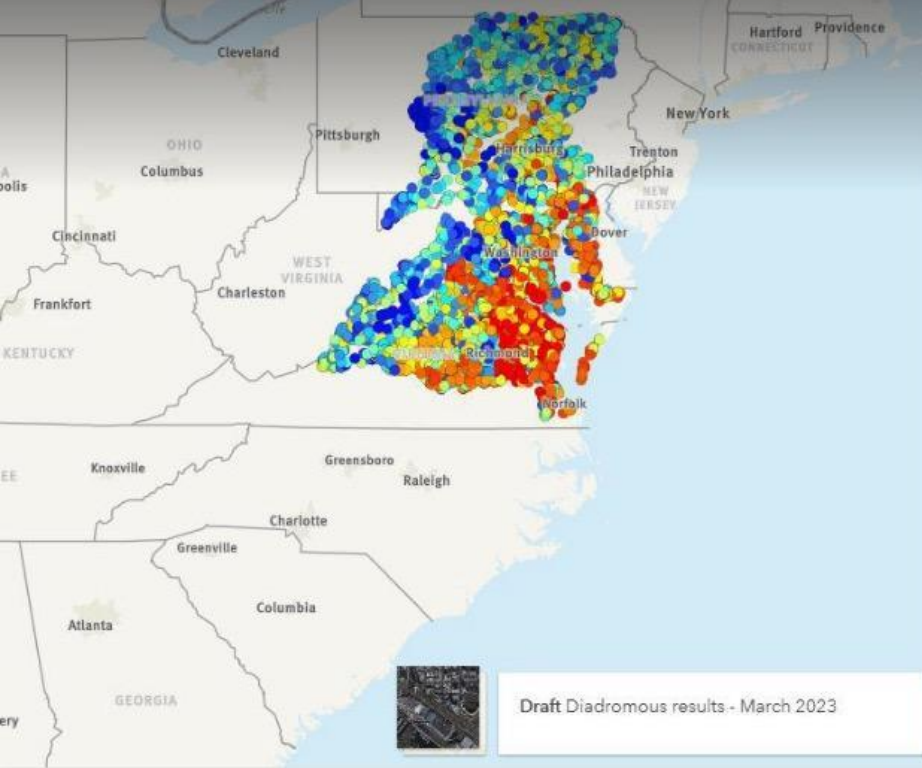
# Draft Result Review

Diadromous Scenario Comparison:

Resident Scenario Comparison:

Brook Trout Scenario Comparison:

<https://tnc.maps.arcgis.com/apps/Compare/index.html?appid=7c359b0e11e94ed3b01a31762643a>  
<https://tnc.maps.arcgis.com/apps/Compare/index.html?appid=314a8c31762643a>  
<https://tnc.maps.arcgis.com/apps/Compare/index.html?appid=86b02ca0b48e8711e94ed3b01a31762643a>





### **Effort to broaden WG engagement:**

- Have had strong engagement from VA, MD, and PA
- Targeted outreach and invite to practitioners from WV, DE, and NY
- Ask what additional roles can WG provide to support members





## Fish Passage Workgroup Meeting - May 22 2023

- Jim and Ray introduced as new Co-Chairs
- Discuss Workgroup accomplishments through 2025
- Prepare for new 2025 Chesapeake Bay Agreement Goals & Challenges
- Upcoming SRS Cycle begins July 2023
- Gather FY2023 GIT Funding ideas
- Presentation on Indicators by Kathryn Barnhart (EPA)
- Presentation on Fish Passage Prioritization Updates by Erik Martin (TNC)
- State Fish Passage Coordinator Updates
- Open floor for members