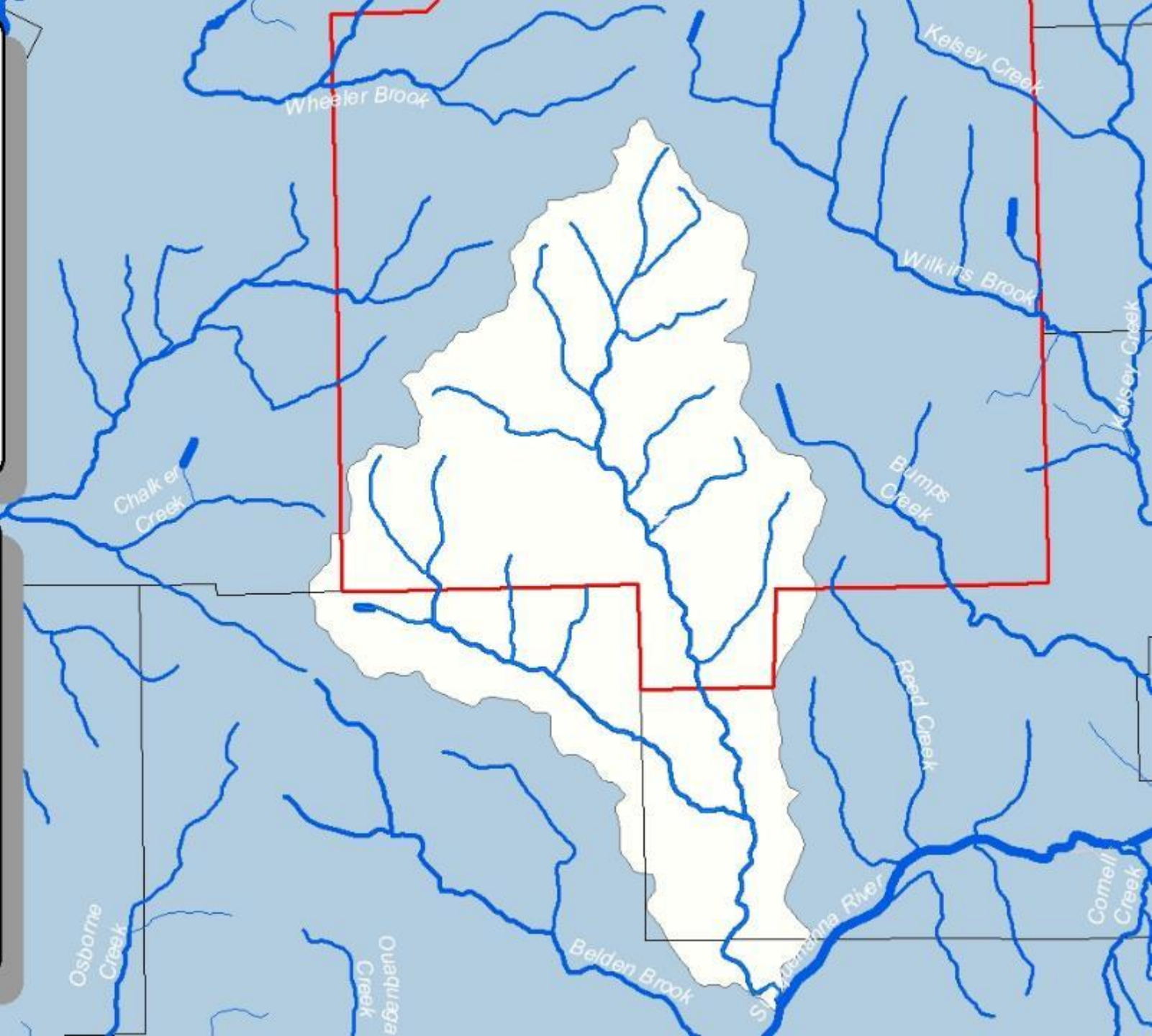
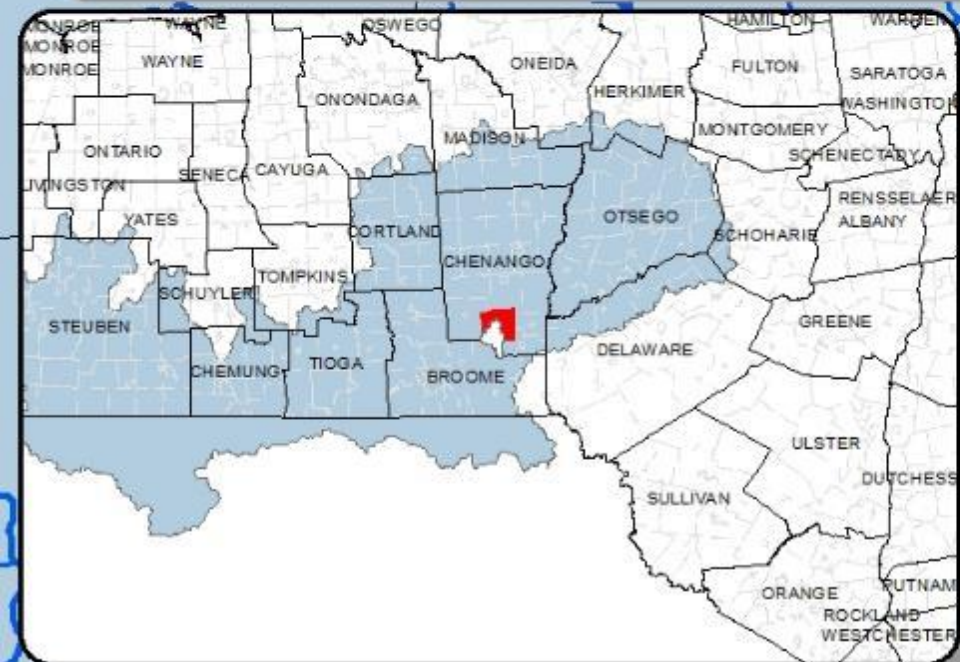
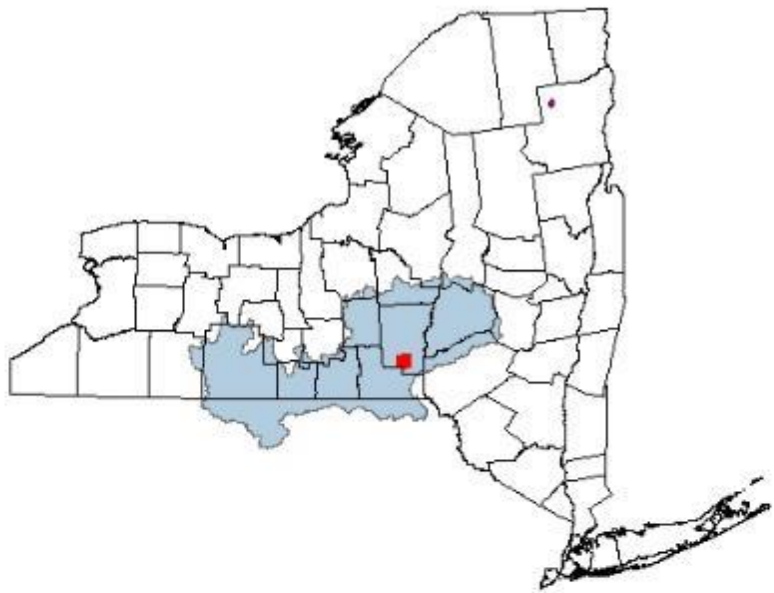




RESTORING AQUATIC HABITAT
CONNECTIVITY IN AN UPPER
SUSQUEHANNA SUBWATERSHED,
ONE CROSSING AT A TIME





Esri, NASA, NGA, USGS, FEMA, data.

Afton
METI/NASA, USGS, EPA, NPS, USDA







2022



2016





2017





2017



2018



2019



2022







2017



2018



2019



2022



