

A scenic view of a city skyline across a body of water, framed by lush green trees in the foreground. The city skyline includes several tall buildings and a prominent tower. A large white ship is visible in the water. The foreground is filled with dense green foliage and trees.

# MASONVILLE COVE

Urban Opportunities for Habitat Restoration

# The Partnership - Who We Are





# Masonville Cove Beach



photo courtesy of Horton McCormick



# Pre- and During Cleanup 2007 - 2009





# The Site Restored!






# The Site Restored!









# Community Cleanup and Shoreline Planting, 2010





# Planted Shoreline, September 2020






# Upland Tree Plantings





# Species Diversity Galore!





# Site Diversity – BioBlitz Results

Species Group	June 2014	Sept 2015	June 2016	June 2017	June 2018	June 2019	Sept 2020	July 2021
Birds	44	33	46	44	63	56	50	11
Mammals	4	3	5	4	4	3	3	2
Insects	65	42	70	44	51	60	31	61
Aquatics	6	14	10	13	13	6	3	7
Plants	90	64	32	57	82	83	38	52
Reptiles & Amphibians	7	8	9	4	9	6	7	4
<b>Total</b>	<b>216</b>	<b>164</b>	<b>172</b>	<b>166</b>	<b>222</b>	<b>214</b>	<b>132</b>	<b>137</b>





# Community Engagement

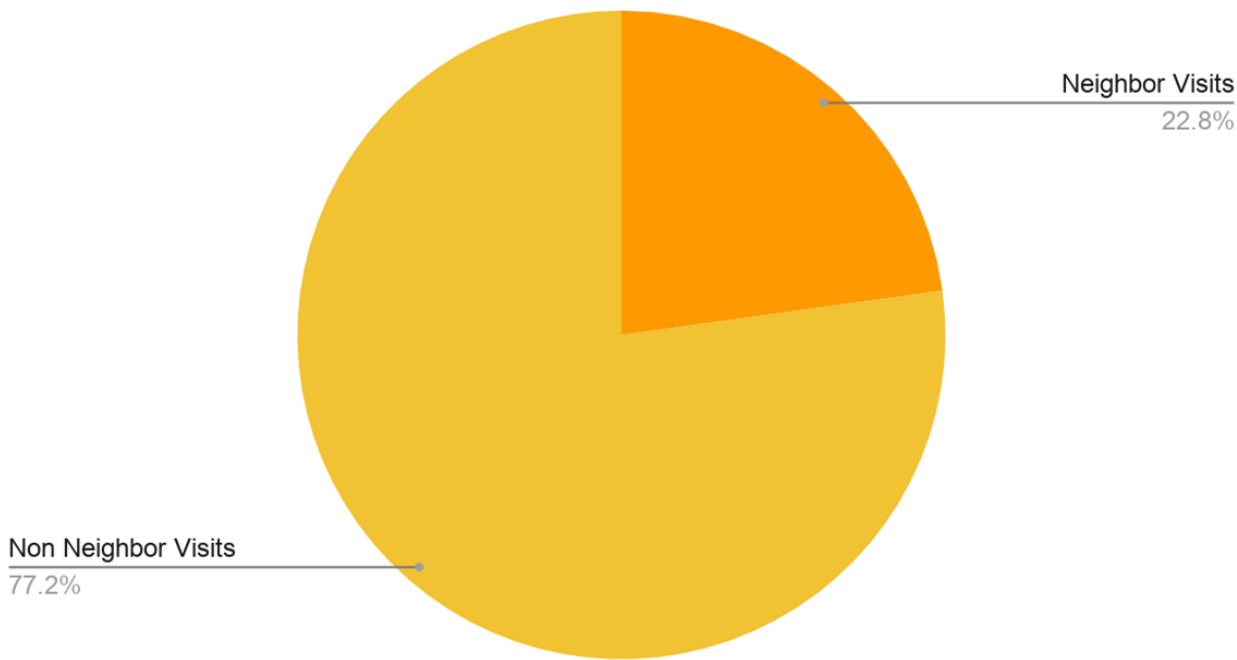




## General Visitors who were Neighbors

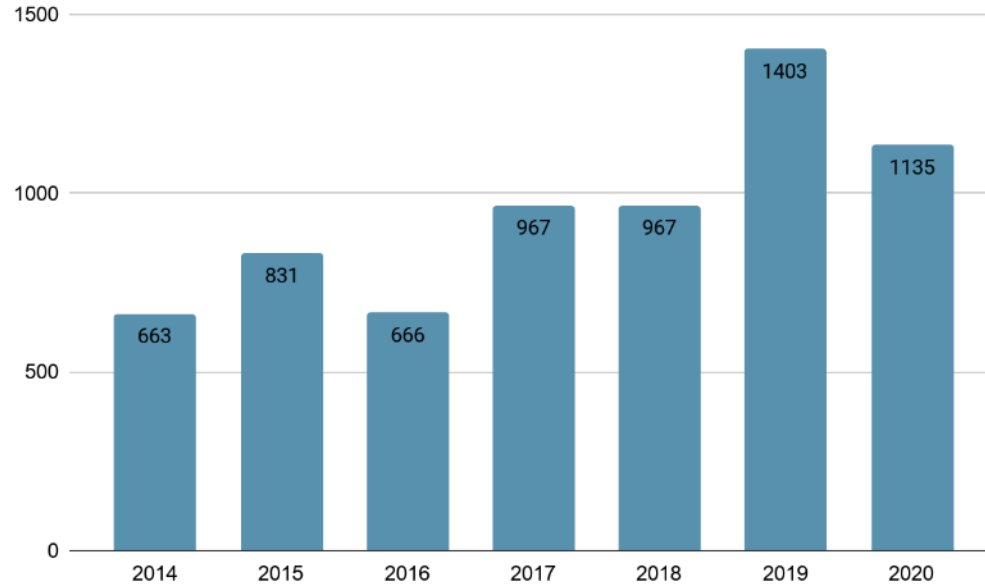
23% neighbor visits  
204 total *\*of all visits recorded*

31 % first time visits  
275 total *\*of all visits recorded*





# Community Engagement During COVID – Results



## Masonville Cove Visitors

- 2020 boasted the second highest visitation in the history of Masonville Cove, despite the COVID 19 crisis.
- These visits were characterized by neighboring community members and first-time visitors (next slide).



# Community Engagement – Fishing Days





MASONVILLE COVE



PARTNERSHIP

[masonvillecove.org](https://masonvillecove.org)

1000 FRANKFURST AVE, BALTIMORE MD 21226