

OYSTER RESTORATION AND THE OYSTER FISHERY IN VIRGINIA: PAST AND PRESENT

Andrew Button

Head, Conservation and Replenishment

Virginia Marine Resources Commission

380 Fenwick Road, Bldg. 96

Fort Monroe, Virginia

Office 757 247-2121

andrew.button@mrc.virginia.gov

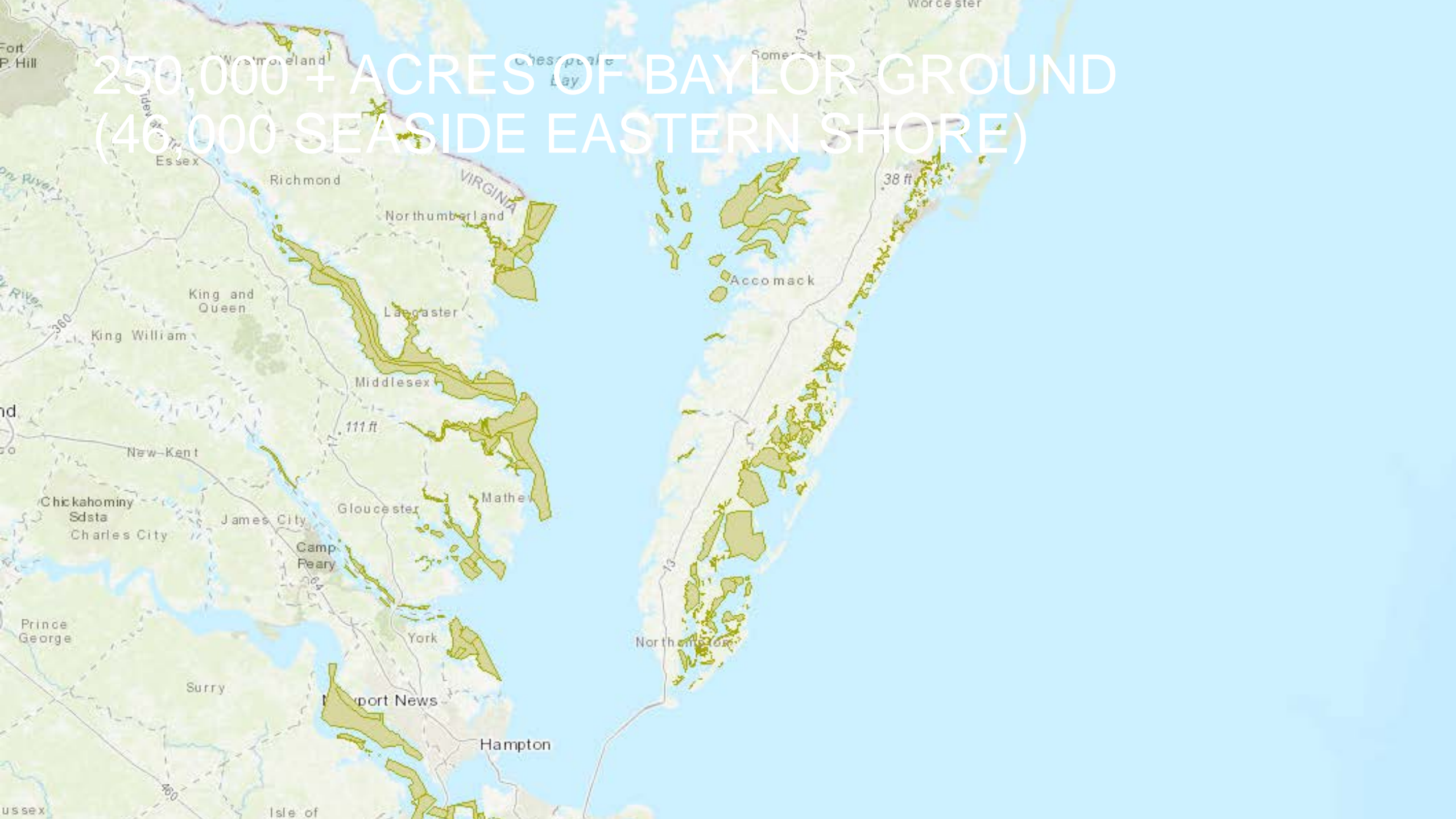




64,299 square mile
drainage



250,000 + ACRES OF BAYLOR GROUND (46,000 SEASIDE EASTERN SHORE)



VIRGINIA LEASES STATE-BOTTOM FOR PRIVATE OYSTER AQUACULTURE VENTURES



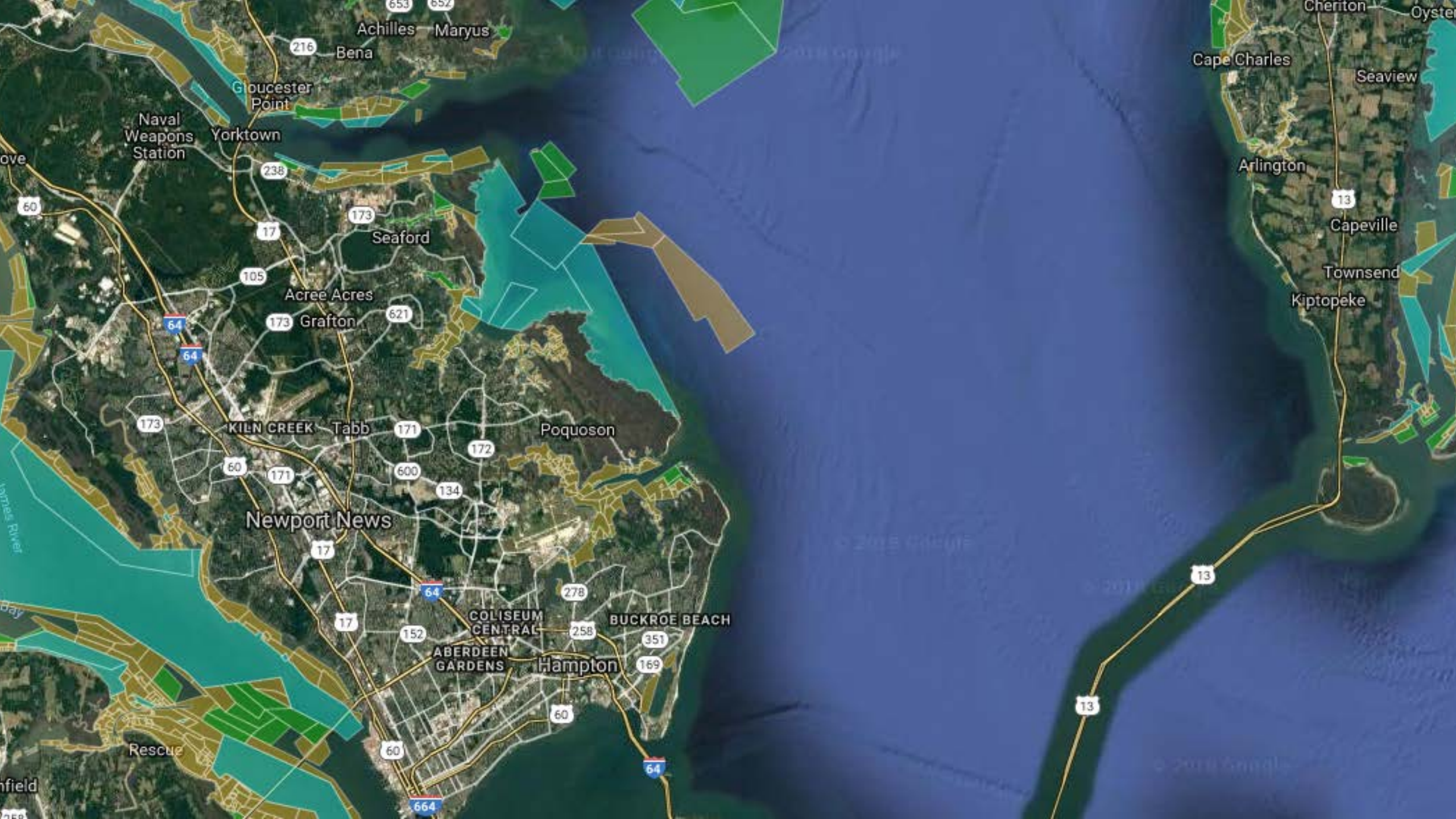
**One of the oldest but
most progressive
private oyster ground
leasing systems in the
world**

**130,000 acres are
currently under lease**

\$1.50/acre for rent

**To date, 396
applications pending
for an additional 23,572
acres**

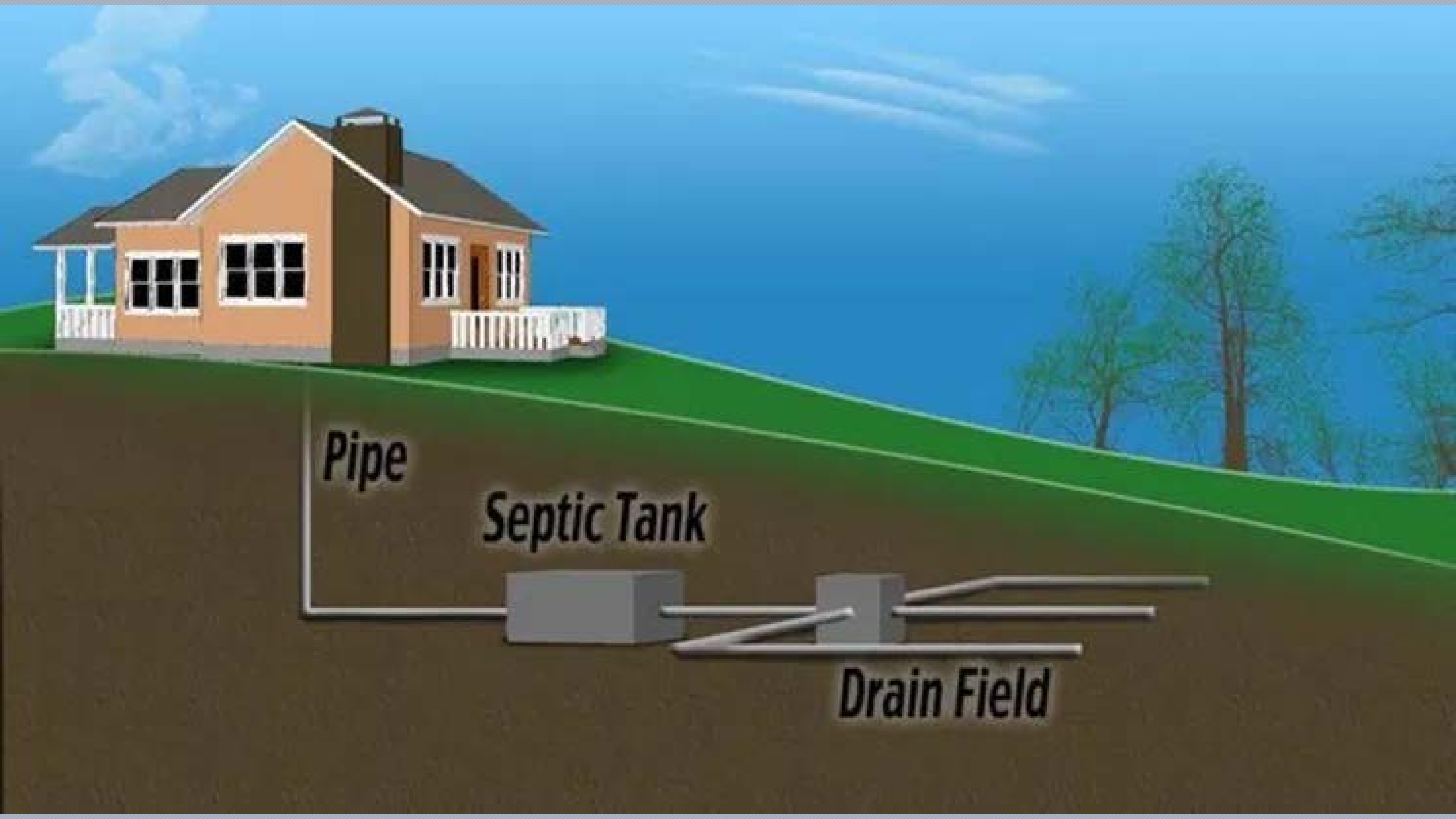






64,299 square mile
drainage

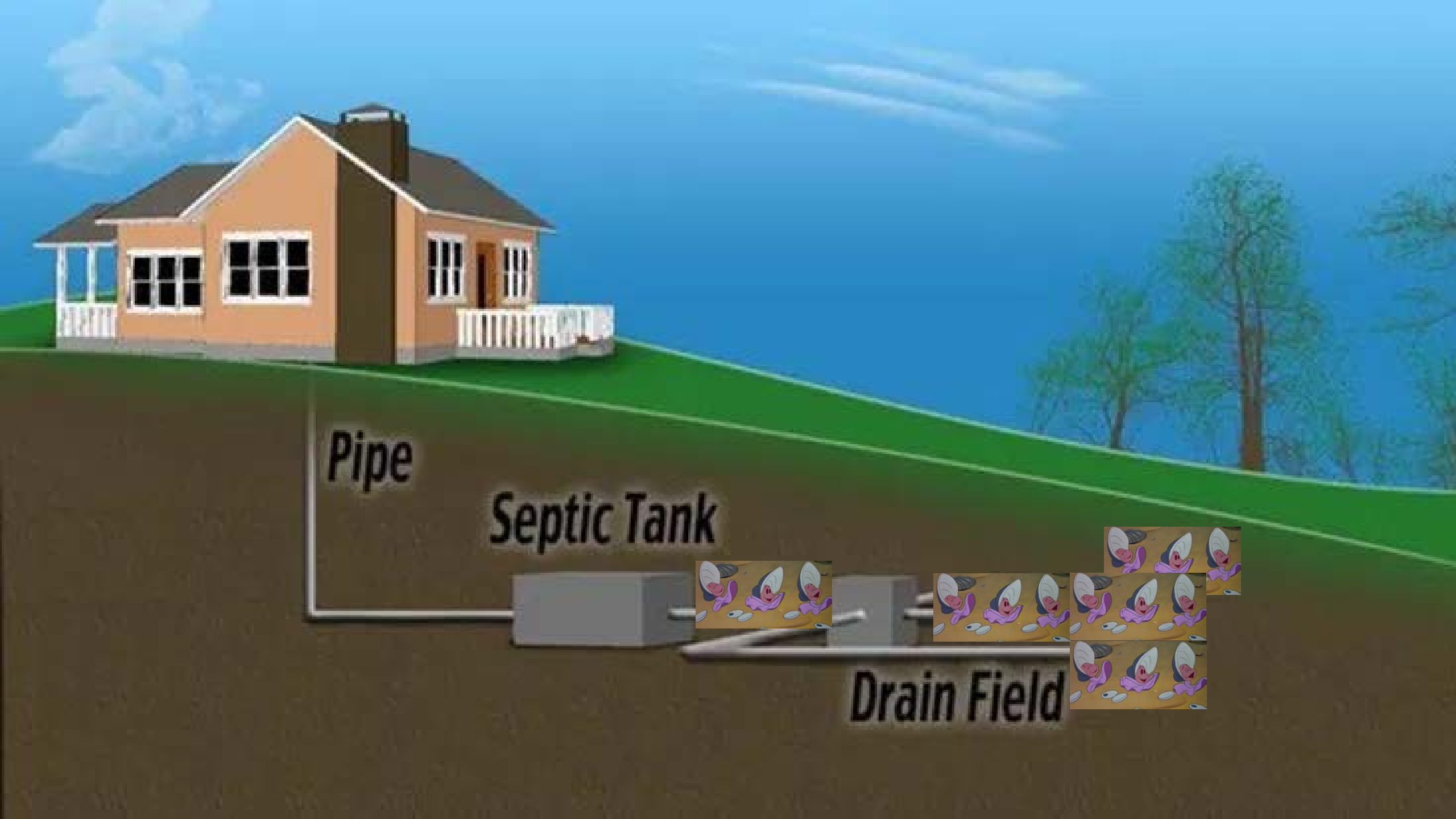




Pipe

Septic Tank

Drain Field



Pipe

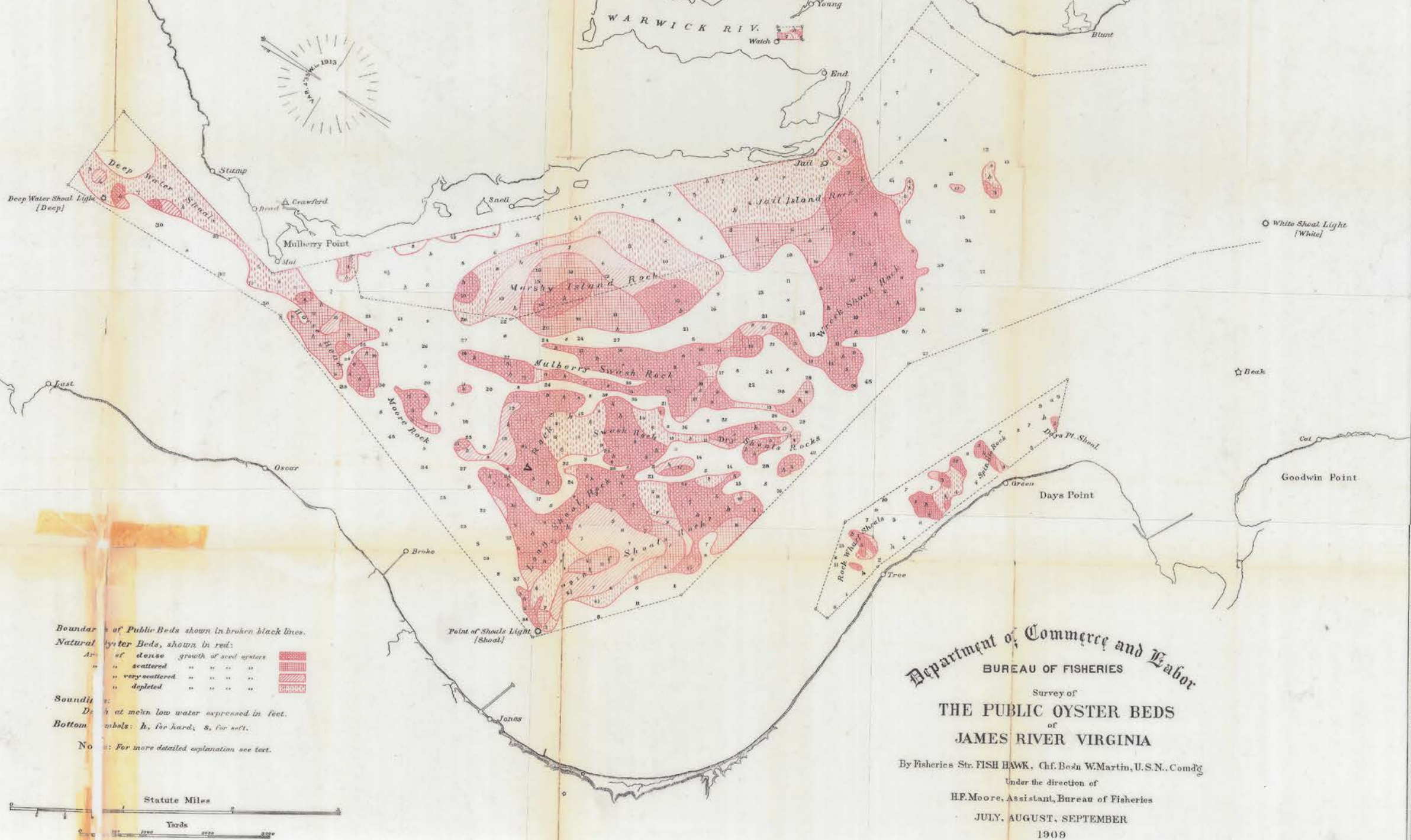
Septic Tank

Drain Field

OYSTER LANDINGS (1880 - 2015)



Out of business. Passing of the Chesapeake Bay Sail Canoe, Supplanted by Motor Boats.



1928

In October, pursuant to statute, regulations were drawn up which were mutually satisfactory to the United States Public Health Service, the Shellfish Sanitation Department, and the Commission of Fisheries, and proved very successful this fall. During the open season a system was worked out whereby permits could be given to tongers to take clams from restricted territory, while small planters removed oysters from their beds or sold to larger planters under certain conditions of supervision and also after having given bond.

FIRST REPLETION OF PUBLIC ROCKS

The present Commission of Fisheries made the first attempt in the history of the industry to replete or restore impoverished bottoms within the Baylor Survey. This was done under the so-called "Oyster Repletion Act," enacted in 1928, providing for a "Repletion Fund" to be expended under an "Oyster Advisory Commission." Functioning under the provisions of this act during the early summer of 1929, this work was commenced, upon a small scale, with such funds as were available. The Oyster Advisory Commission was composed of Honorable R. O. Norris, of Lancaster; Honorable Albert Sidney Johnson, of Isle of Wight, and Engineer Frederick E. Ruediger, of Accomac. The funds were provided by statute, being the remainder of the bushel tax collected from oysters taken from the public rock at one and one-half (1½) cents per bushel within the State and three (3) cents per bushel going out of the State.

The first ground set apart and planted were 250 acres in James River near the mouth of the Warwick River off Blunt Point. The seed for repletion was dredged nearby from the area through which the United States Government is cutting a channel, which crosses certain oyster rocks at Rocklanding Shoals. This not only saved the oysters from being destroyed by the channel dredge, but saved them for the State, and present indications are that within a year or two this planting will furnish good working ground for the tongers, from an area which heretofore had been barren. This was platted and buoyed as the law requires.

The second reservation for repletion consisted of 162.8 acres, which was set apart near Towles' Point in the Rappahannock. This has also been platted and staked, 29,283 bushels of shells being planted upon this ground and an examination in October indicated a good strike.

The third allocation of funds for reservation was 69.7 acres at New Virginia, Chincoteague Bay, 13,200 bushels of shells being also planted upon this ground. An examination of this reservation shows a good strike and a great deal of natural growth.

It is to be borne in mind that most probably, in many cases, there will be natural restoration upon these reservations by reason of the fact that they are closed to the public and in this period of rest can to a measure replete themselves. This is clearly proven by bottoms adjoining the Naval Mine Depot at Yorktown. Here the bottoms have been closed, more or less since 1918, or certainly a number of years, and a large amount of natural growth of oysters may be observed over the entire area where the bottoms are susceptible of natural growth.

1968

MARINE RESOURCES COMMISSION

18

In 1959 the Chesapeake Bay was invaded by MSX and by the end of 1960 the disease had destroyed virtually all of the oysters in the Bay. MSX continued to spread to other areas, particularly to the tributaries of the lower Bay. Vast quantities of oysters were destroyed and production continually declined.

The Virginia Marine Resources Commission, formerly the Commission of Fisheries, began an intensive rehabilitation program in 1963 in an effort to assist the faltering industry. The program consisted of planting large quantities of oyster shells and transplanting seed oysters to public growing areas.

The Virginia Marine Resources Commission submitted a shell planting project to the Bureau of Commercial Fisheries, under Public Law 88-309, in 1966. The project was approved by the Bureau on a 50-50 matching fund basis. We have submitted a similar project each year since that time, and all have been approved on the same basis.

Our matching funds have been taken from our Special Public Oyster Rock Replenishment Fund.

Federal Aid under this project has made a substantial contribution to the expansion of our Rehabilitation Program.

Our largest shell plantings have been concentrated in those areas which have received the largest amount of set; however, we continue to make experimental plantings in areas where we hope to receive enough set to produce market size oysters.

During the 1967 planting season, a total of 2,131,255 bushels of reef and 597,337 bushels of packers shells were planted. In 1968, a total of 499,540 bushels of reef and 1,101,176 bushels of packers shells were planted.

The reason for the decline in reef shells planted and the increase of packers shells is due to the discontinuation of mining reef shells in Virginia. The company which was mining shells was unable to locate reefs in areas where the Virginia Marine Resources Commission would permit the operation.

Our total shell planting program from 1963 through 1968 consisted of 13,000,354 bushels of submerged reef shells and 2,598,553 bushels of shucking house shells planted. All shells have been planted within the bounds of the Baylor Survey. Each area planted has been surveyed and charted by Virginia Marine Resources Commission engineers.

A substantial percentage of these shells were used to establish seed beds in the Great Wicomico and Piankatank Rivers and on the Sea Side of Eastern Shore. Smaller seed beds were also established in the Corrotoman and lower Rappahannock Rivers. Other shell beds have been planted in various rivers in an endeavor to produce market size oysters. Our proposed shell planting for 1969 will consist wholly of packers shells.

Seed beds, which have been established under this program, have made a substantial contribution to the oyster industry in our state. They have made available to Virginia planters and the Potomac River Fisheries Commission a total of 1,230,350 bushels of seed oysters. Virginia tongers have been paid an average of one dollar per bushel for tonging these seed. In addition to this, the Virginia Marine Resources Commission has transplanted 249,220 bushels of seed from the Great Wicomico, Piankatank, Corrotoman

OBJECTIVES:

1988

- ◇ Restore, enhance, protect and manage submerged aquatic vegetation.
- ◇ Protect, enhance and restore wetlands, coastal sand dunes, forest buffers and other shoreline and riverline systems important to water quality and habitat.
- ◇ Conserve soil resources and reduce erosion and sedimentation to protect Bay habitat.
- ◇ Maintain freshwater flow regimes necessary to sustain estuarine habitats, including, where appropriate, establishing minimum in-stream flows.
- ◇ Develop compatible Bay-wide stock assessment programs.
- ◇ Develop Bay-wide fisheries management strategies and develop complementary state programs and plans to protect and restore the finfish and shellfish stocks of the Bay, especially the freshwater and estuarine spawners.
- ◇ Provide for the restoration of shellfish stocks in the Bay, especially the abundance of commercially important species.
- ◇ Restore, enhance and protect waterfowl and wildlife.

TO ACHIEVE THIS GOAL WE AGREE:

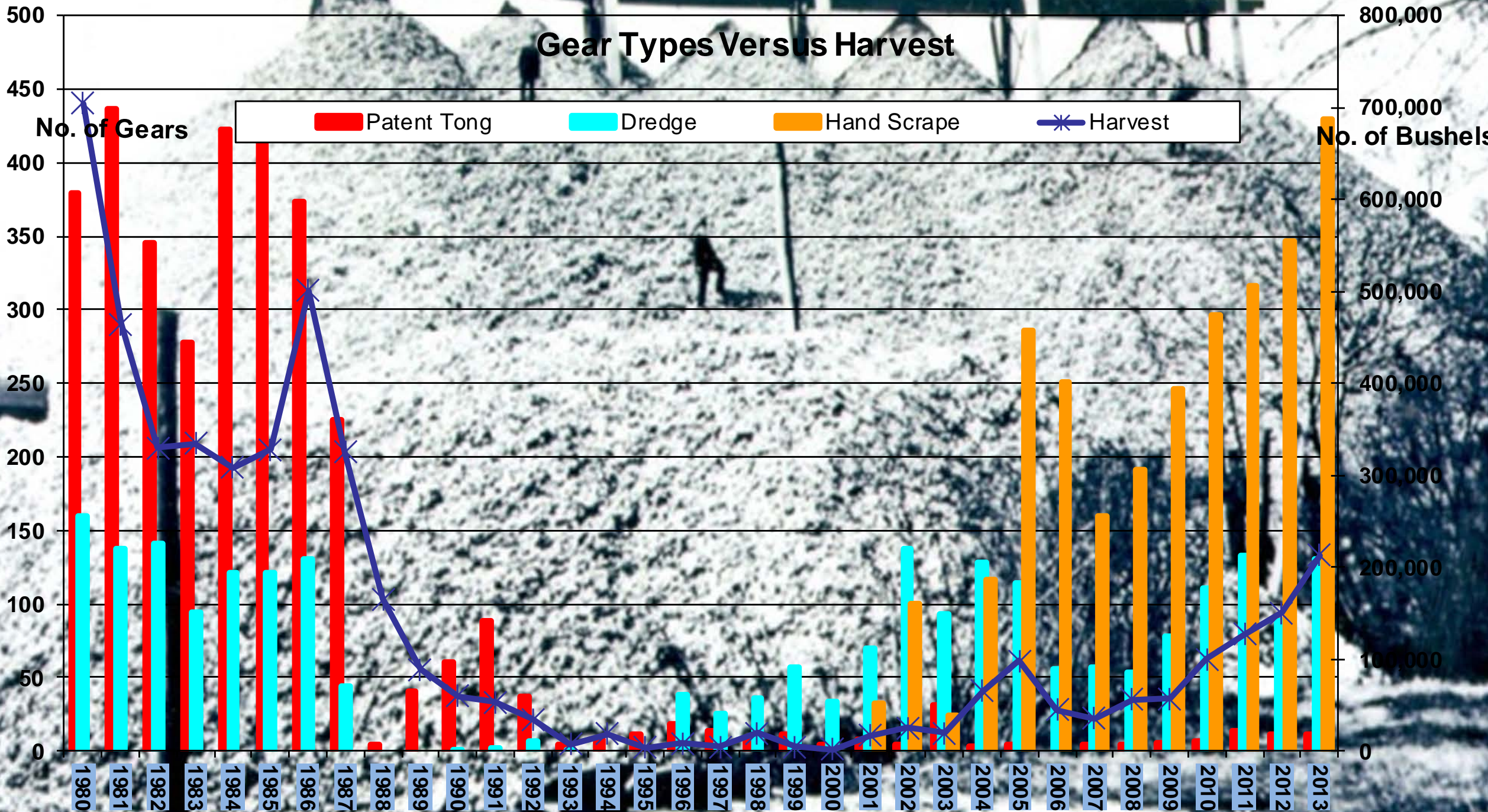
- ◇ by *January 1988*, to develop and adopt guidelines for the protection of water quality and habitat conditions necessary to support the living resources found in the Chesapeake Bay system, and to use these guidelines in the implementation of water quality and habitat protection programs.
- ◇ by *July 1988*, to develop, adopt and begin to implement a Bay-wide plan for the assessment of commercially, recreationally and selected ecologically valuable species.
- ◇ by *July 1988*, to adopt a schedule for the development of Bay-wide resource management strategies for commercially, recreationally and selected ecologically valuable species.
- ◇ by *July 1989*, to develop, adopt and begin to implement Bay-wide management plans for oysters, blue crabs and American Shad. Plans for other major commercially, recreationally and ecologically valuable species should be initiated by 1990.
- ◇ by *December 1988*, to develop a Bay-wide policy for the protection of tidal and non-tidal wetlands.
- ◇ Provide for fish passage at dams, and remove stream blockages wherever necessary to restore natural passage for migratory fish.

OYSTER LANDINGS (1880 - 2015)



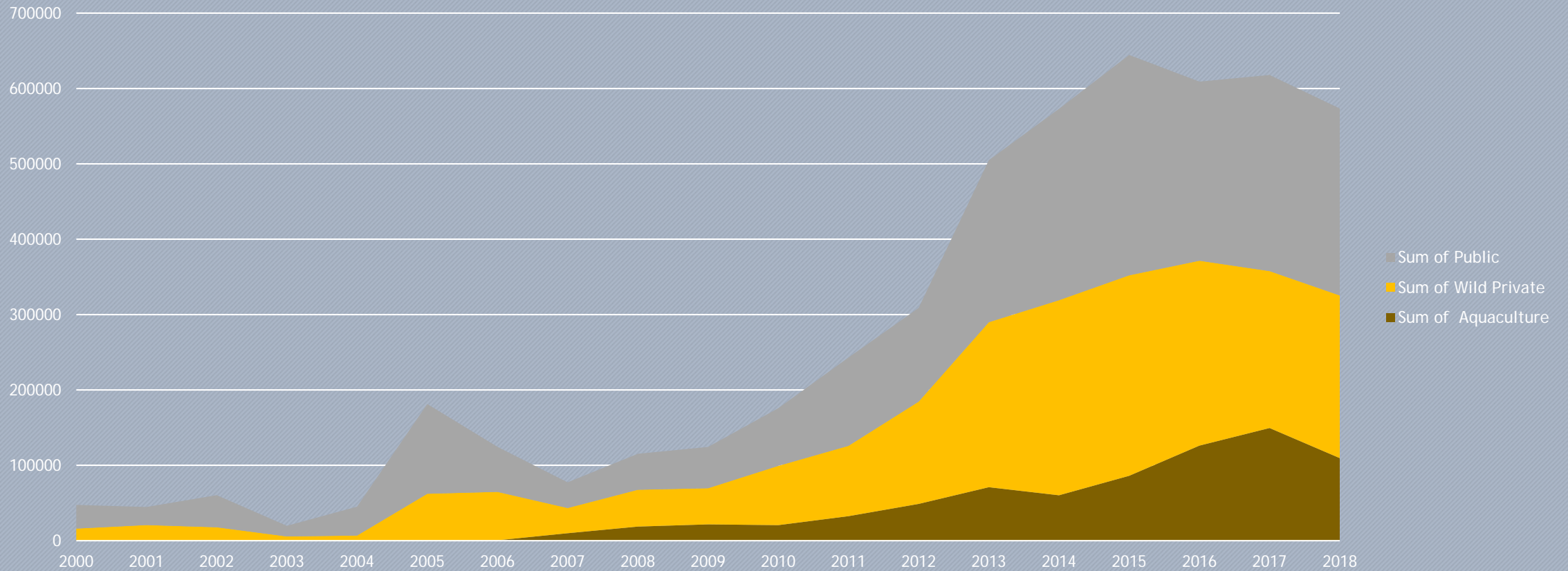
Out of business. Passing of the Chesapeake Bay Sail Canoe, Supplanted by Motor Boats.

Gear Types Versus Harvest





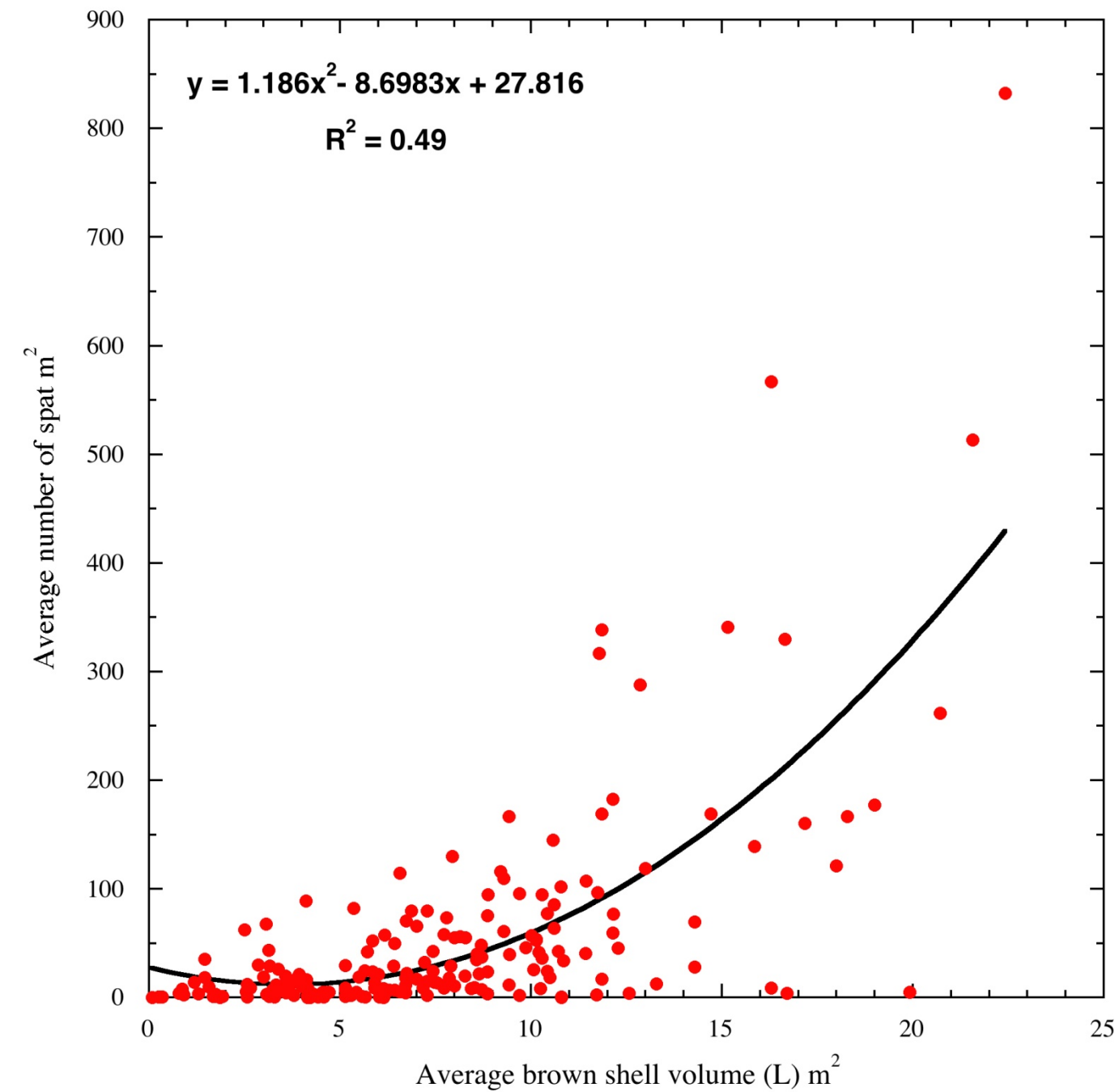
TRADITIONAL VS WILD (CALENDAR YEAR)



WHERE DO WE PLANT SHELL AND WHY THERE?



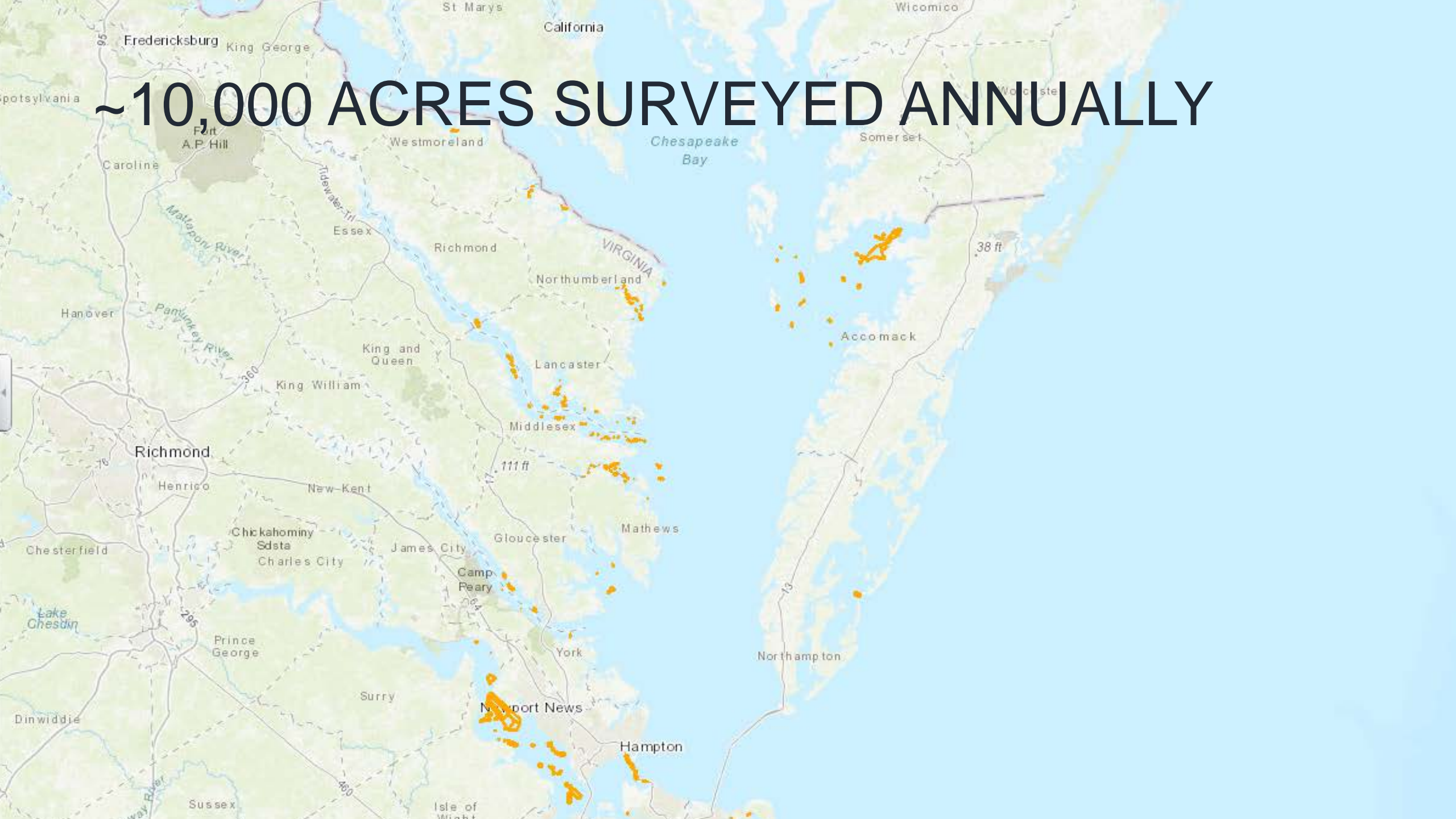
2016 spat set (all rivers combined)



~75,000 ACRES OPEN TO HARVEST A YEAR
~125,000 ACRES OPEN TO HARVEST OVER A
FULL ROTATION CYCLE



~10,000 ACRES SURVEYED ANNUALLY



REEF RESTORATION AS OF 2006





Restoration Today




Continually increase finfish and shellfish habitat and water quality benefits from restored oyster populations. Restore native oyster habitat and populations in 10 tributaries by 2025 and ensure their protection.

Restore, enhance and protect a network of land and water habitats to support fish and wildlife, and to afford other public benefits, including water quality, recreational uses and scenic value across the watershed.



MERGING DIFFERENT OUTCOMES INTO SHARED GOALS

- Restoration for direct support of a fishery
- Restoration for ecological benefits

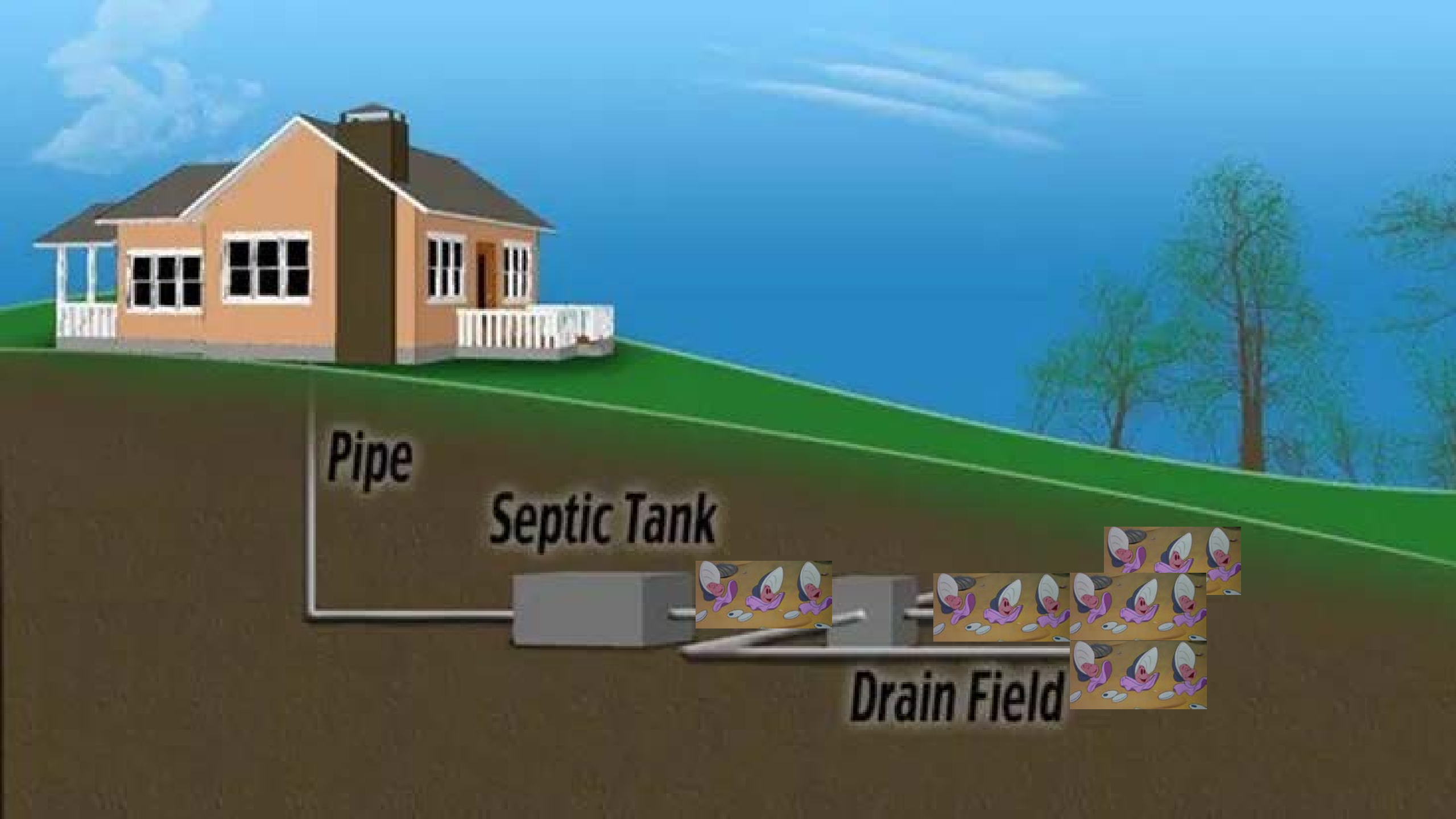


HOW WILL OYSTER RESTORATION OUTCOMES HELP?



- Oysters are a habitat, a fishery, clean the water AND are delicious
- Oyster restoration is tangible
- Other outcomes will directly benefit oyster restoration
- Build engagement with wider goals
- Oyster can be a component of near shore restoration projects





THANK YOU



Andrew Button

Head, Conservation and Replenishment

Virginia Marine Resources Commission

380 Fenwick Road, Bldg. 96

Fort Monroe, Virginia

Office 757 247-2121

andrew.button@mrc.virginia.gov