

# Tidal Trends Maps

Presentation to the  
Integrated Trends Analysis Team  
March 17, 2015

Rebecca Murphy (UMCES at CBP)

With input from:

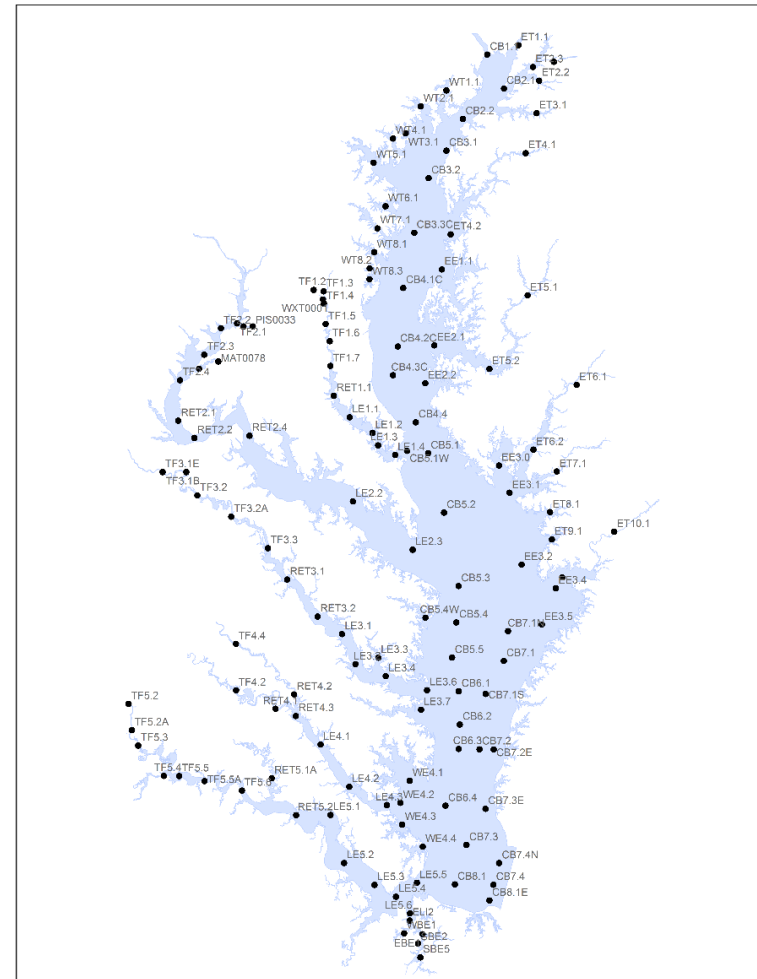
Mike Lane (VA trends), Renee Karrh (MD trends), Howard  
Weinberg (maps), Jeni Keisman, and team



# Tidal Trends Project Context

**Through new analyses, collaborations, or identification of on-going research our goals are to:**

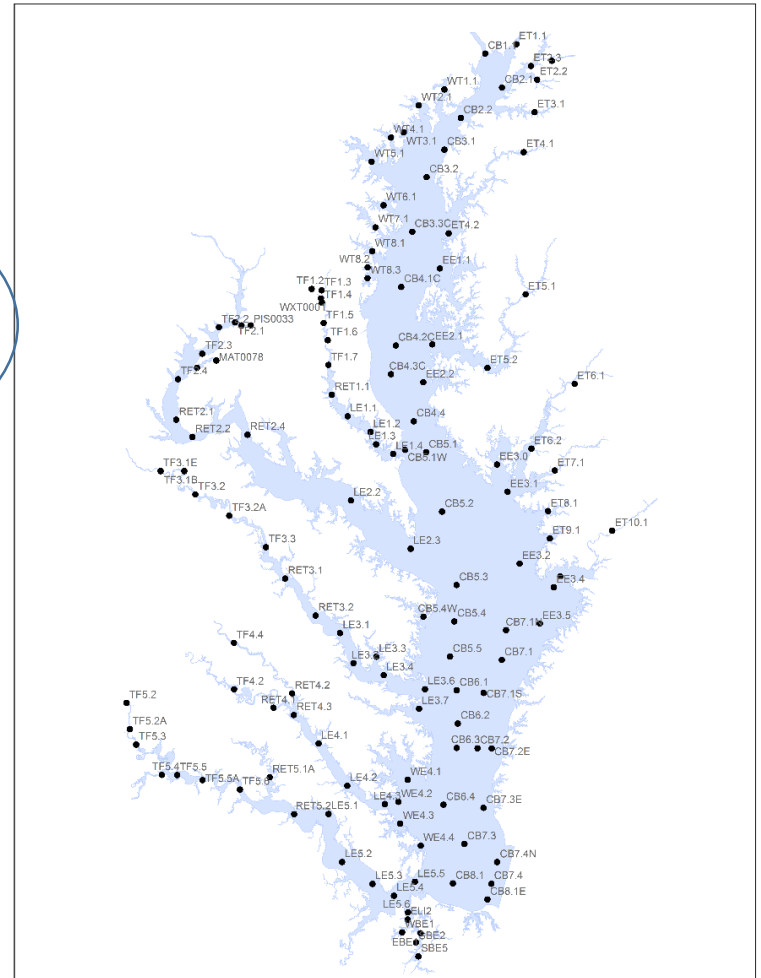
- Identify trends in tidal water quality data collected since mid-1980s:
  - Nutrients
  - Chlorophyll-*a*
  - Dissolved oxygen
  - Water clarity
- Explain the trends with analysis of:
  - Watershed loads,
  - Estuarine processes, and
  - Climatic forces
- Link observed trends to:
  - Patterns in water quality criteria attainment
  - Management actions



# Tidal Trends Project Context

Through new analyses, collaborations, or identification of on-going research our goals are to:

- Identify trends in tidal water quality data collected since mid-1980s:
  - Nutrients
  - Chlorophyll-*a*
  - Dissolved oxygen
  - Water clarity
- Explain the trends with analysis of:
  - Watershed loads,
  - Estuarine processes, and
  - Climatic forces
- Link observed trends to:
  - Patterns in water quality criteria attainment
  - Management actions



# Seasonal-Kendall- Based Trends

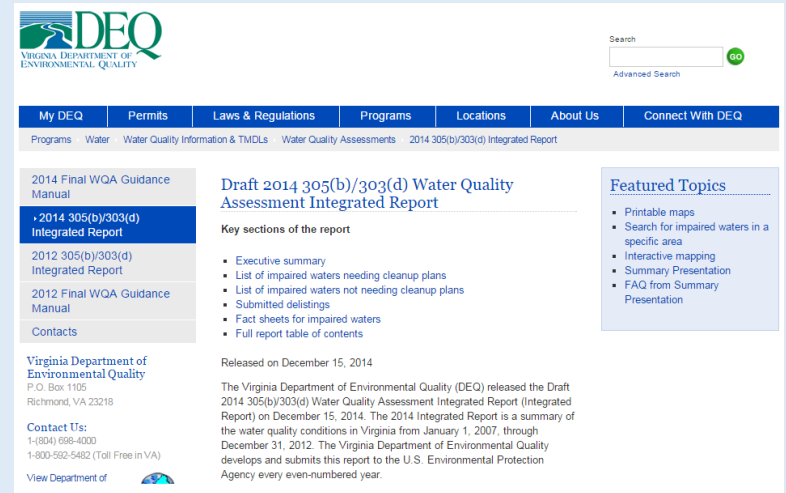
Computed by the states since the '90s:

- Maryland DNR
  - EOTB website and Tributary Water Quality and Habitat Assessments
  - Presentations to managers, politicians; press releases; assess habitat conditions for fisheries decisions and habitat characterizations; track progress in nutrient reduction strategies
- Virginia DEQ
  - Reports: Statewide 2014 Water Quality Assessment Report, Tributaries and Mainstem Trends report
  - Used in scientific studies

Teams involved in analyses/methods at the states:  
 MDDNR and consultant: Renee Karrh, Mark Trice, Elgin Perry; VADEQ and Old Dominion: Mike Lane, Raghavendra Kurada, Arjun Poddar, and Monika Arora; Pls: Drs. Daniel Dauer, John Donat, Harold Marshall, Todd Egerton;  
 Reviewers: Suzanne Doughten and Anthony Rodi



<http://mddnr.chesapeakebay.net/eyesonthebay/statustrends.cfm>

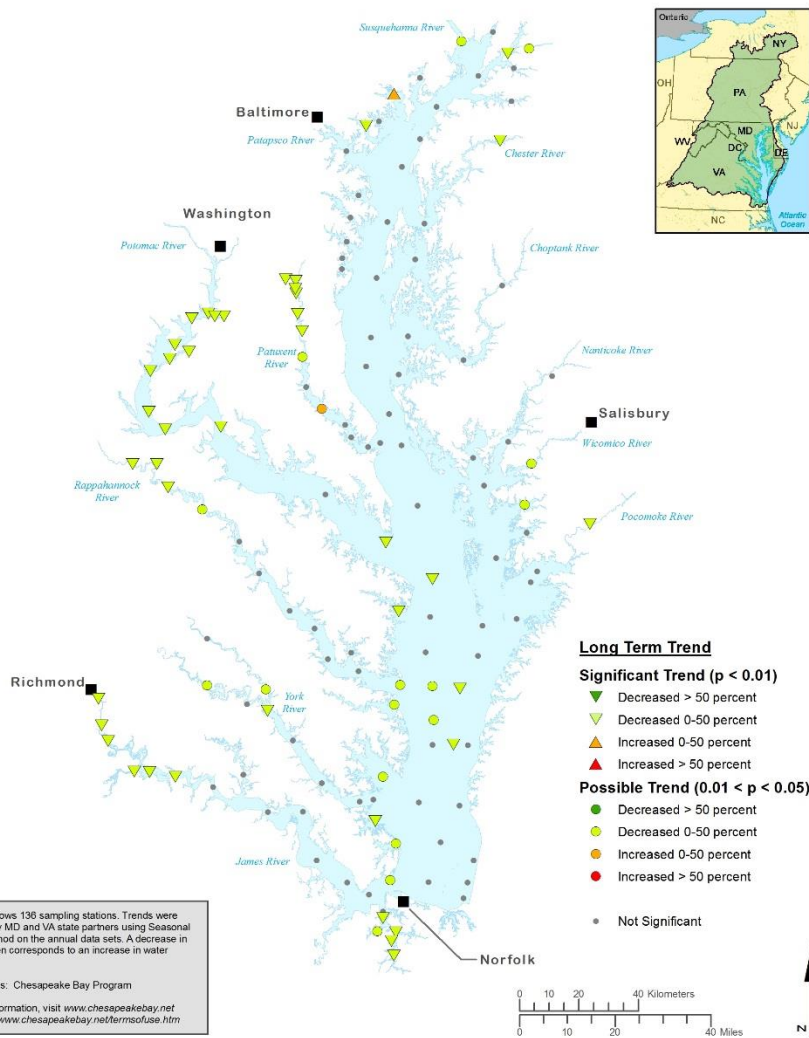


[http://www.deq.virginia.gov/Programs/Water/WaterQualityInformationTMDLs/WaterQualityAssessments/2014305\(b\)303\(d\)IntegratedReport.aspx](http://www.deq.virginia.gov/Programs/Water/WaterQualityInformationTMDLs/WaterQualityAssessments/2014305(b)303(d)IntegratedReport.aspx)

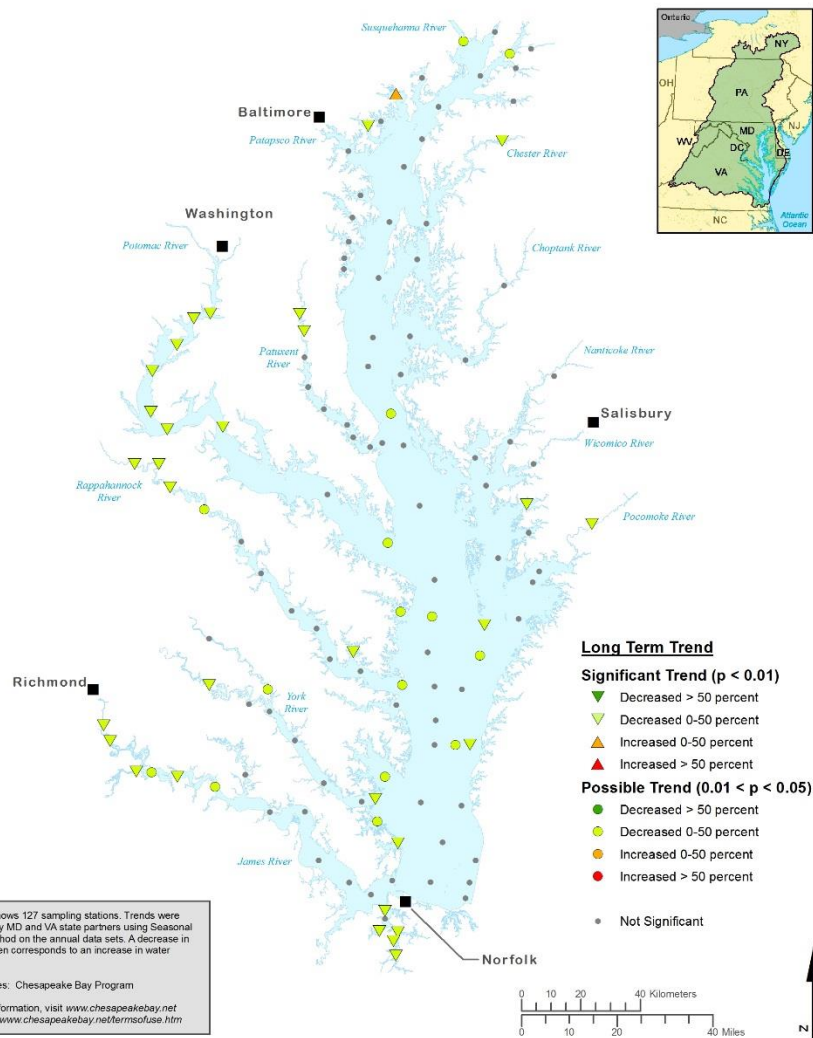
# Combined VA and MD Seasonal Kendall Maps

- Analyses not new, but combining the state trends together has not been done recently
- Useful for seeing the big-picture and identifying local differences
- Learned about the Seasonal Kendall approach and improvements that could be made → *inform new technique (Generalized Additive Models, GAMs)*
- Map details:
  - Time-period: 1999-2013
  - Annual data
  - Parameters: TN, TP, Chlorophyll-*a*, Secchi Disk Depth

## Long-Term Trends for Surface Total Nitrogen in the Chesapeake Bay: 1999-2013

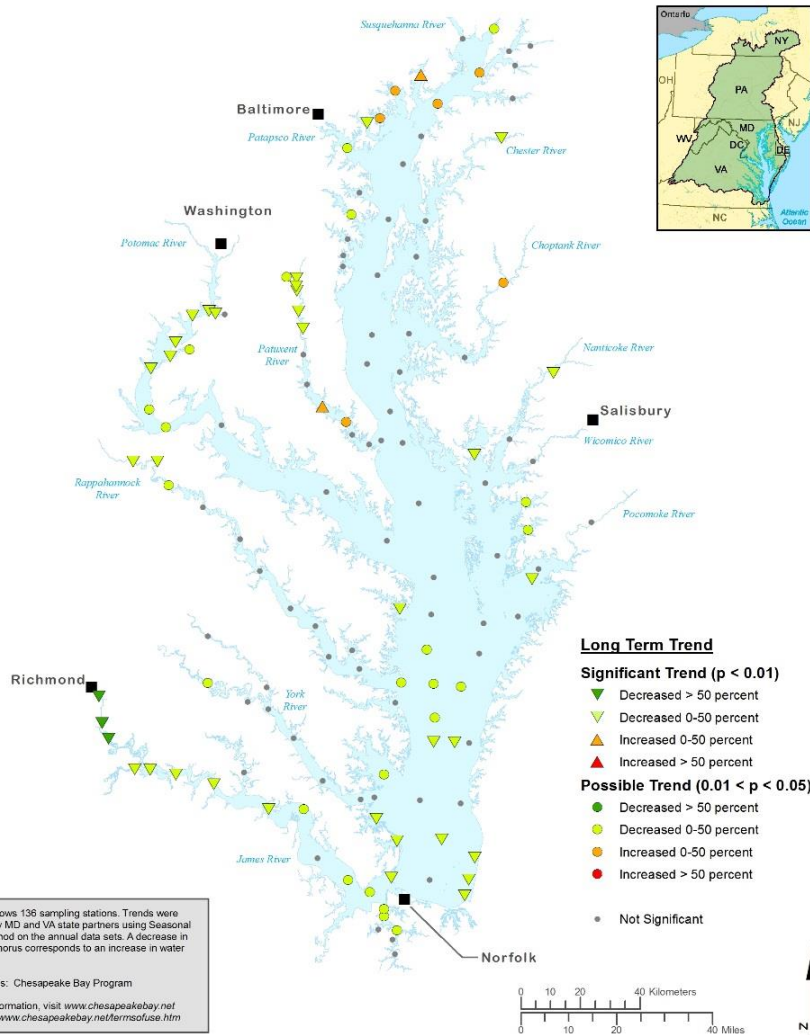


## Long-Term Trends for Bottom Total Nitrogen in the Chesapeake Bay: 1999-2013



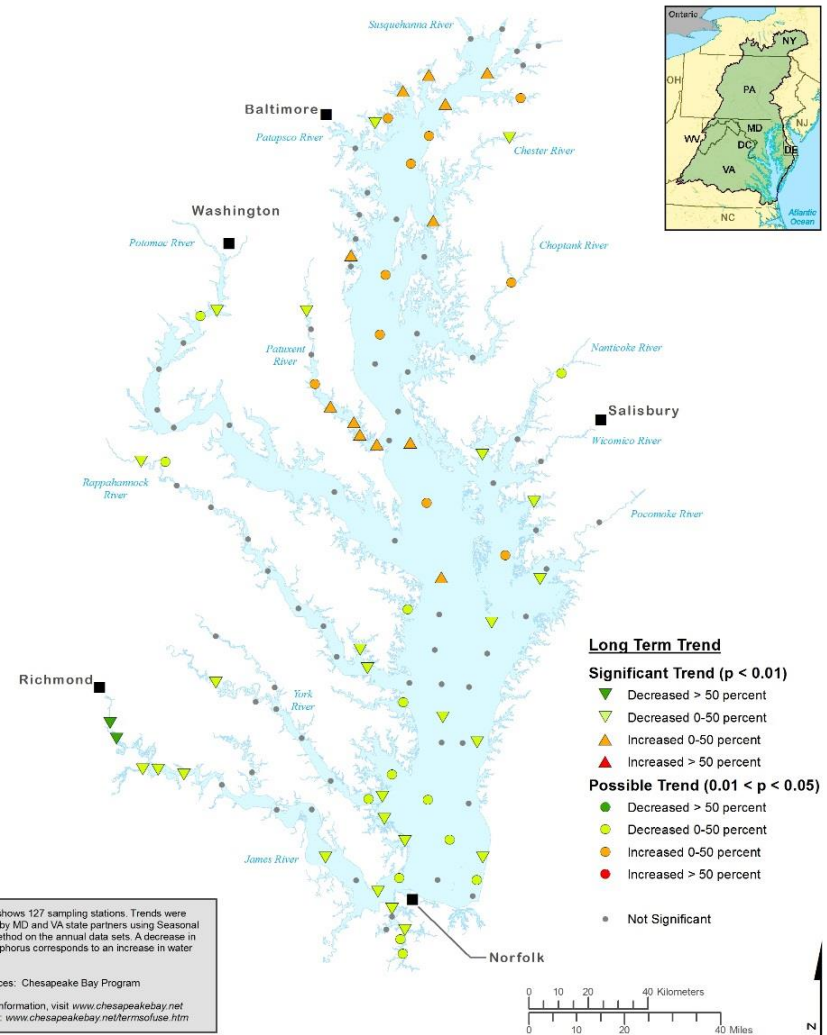


## Long-Term Trends for Surface Total Phosphorus in the Chesapeake Bay: 1999-2013



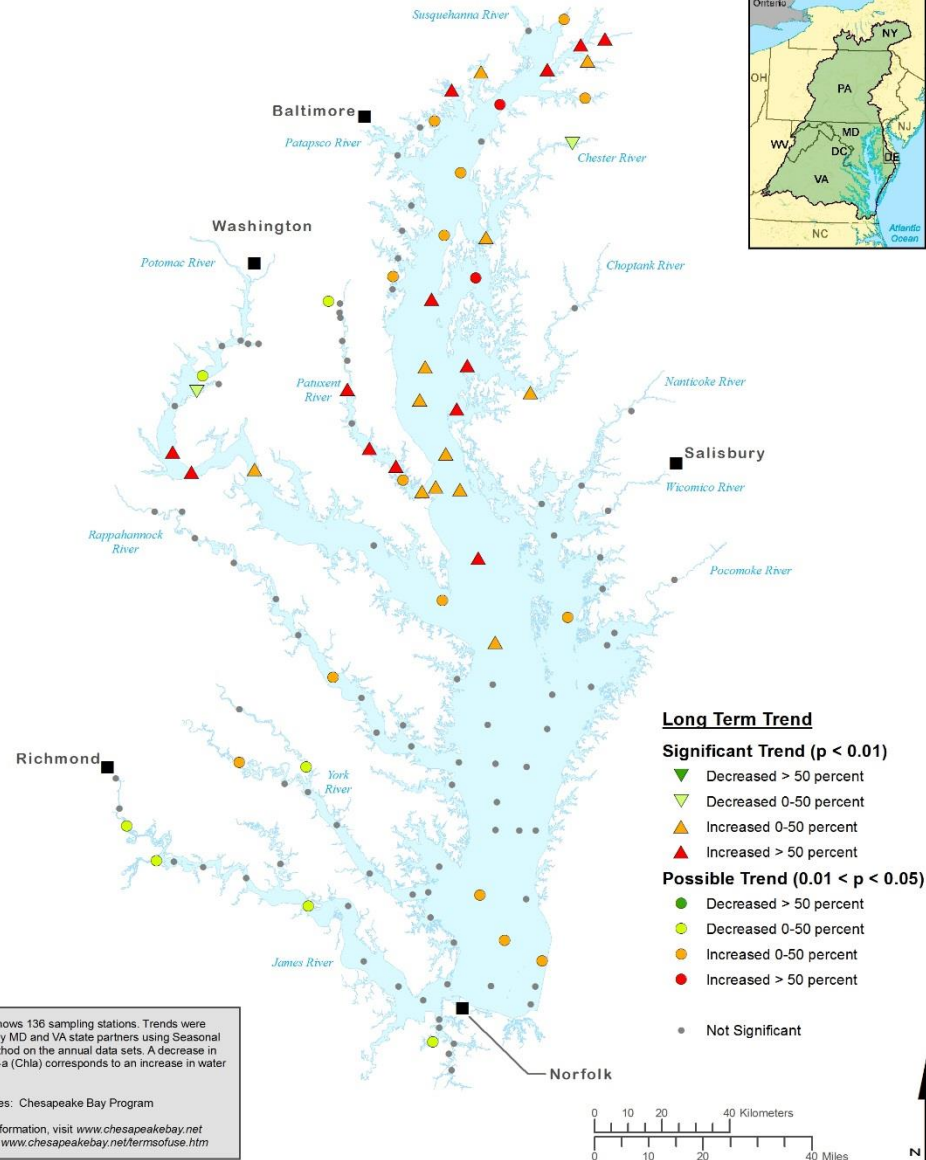
Created by HW, 02/23/15

## Long-Term Trends for Bottom Total Phosphorus in the Chesapeake Bay: 1999-2013



Created by HW, 02/23/15

# Long-Term Trends for Surface Chlorophyll-a in the Chesapeake Bay: 1999-2013



This map shows 136 sampling stations. Trends were computed by MD and VA state partners using Seasonal Kendall method on the annual data sets. A decrease in Chlorophyll-a (Chla) corresponds to an increase in water quality.

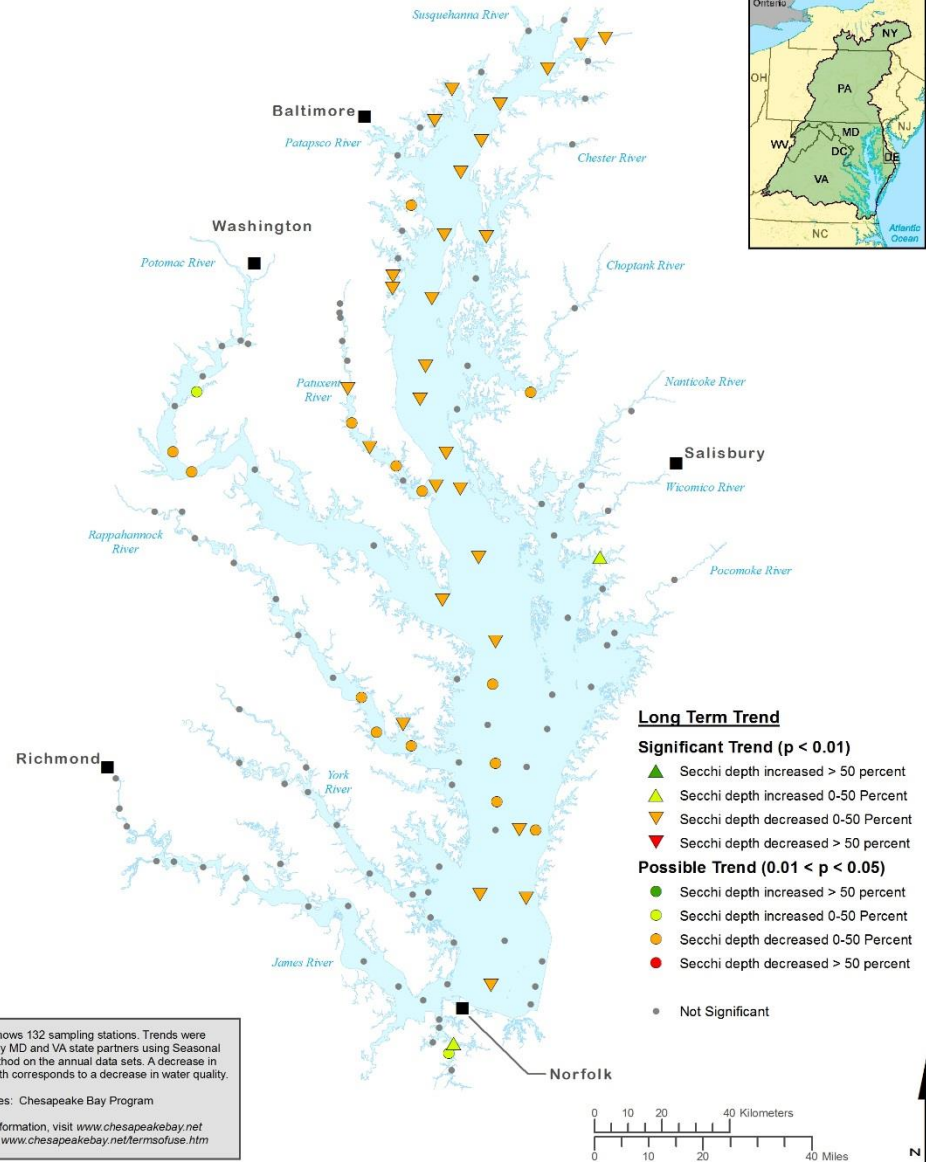
Data Sources: Chesapeake Bay Program

For more information, visit [www.chesapeakebay.net](http://www.chesapeakebay.net)

Disclaimer: [www.chesapeakebay.net/termsofuse.htm](http://www.chesapeakebay.net/termsofuse.htm)



# Long-Term Trends for Secchi Disk Depth in the Chesapeake Bay: 1999-2013



# Next steps/On-going efforts

## Examining tidal trends

- Evaluating over-arching bay-wide patterns, focusing first on chlorophyll-*a* and nutrients
  - Seasonality/timing
  - Nutrient ratio changes
  - Inorganic, organic, particulate nutrient concentrations and fractions
  - Link to watershed loads
- Identify locations/tributaries with different patterns and target/identify further analyses



## Parallel tidal efforts

- Identifying on-going synergistic research and what type of collaboration/communication would benefit both efforts
- Actively developing a new trend approach (GAMs) to apply to these evaluations
- Examining trends in WQ criteria attainment

# Questions?

Contact Info:

Rebecca Murphy

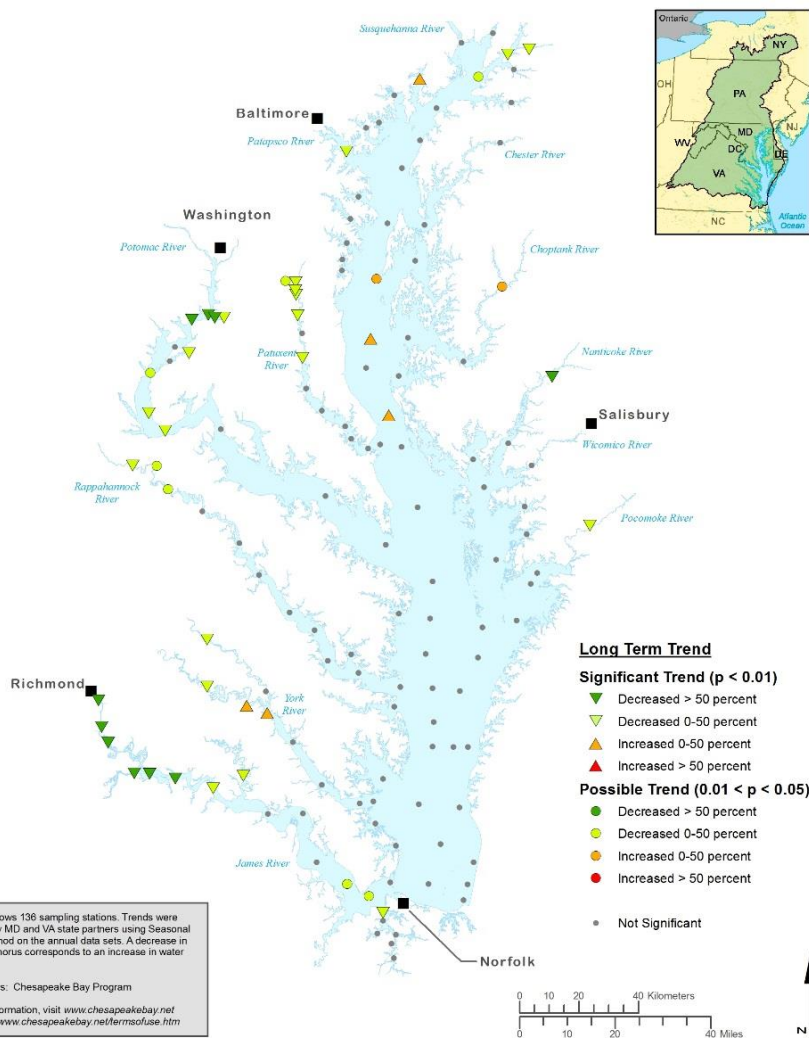
[rmurphy@chesapeakebay.net](mailto:rmurphy@chesapeakebay.net)

410-267-9837

Maps available on CBP ITAT website, Projects and Resources:

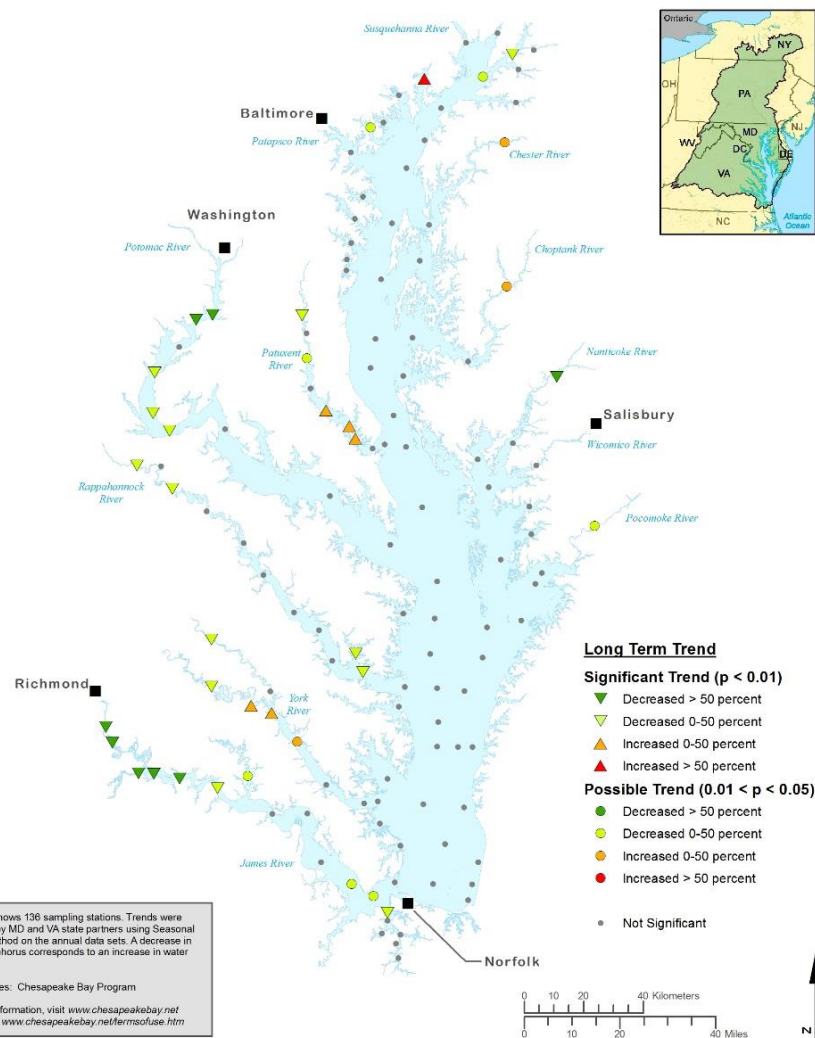
[http://www.chesapeakebay.net/groups/group/integrated\\_trends\\_analysis\\_team](http://www.chesapeakebay.net/groups/group/integrated_trends_analysis_team)

## Long-Term Trends for Surface Orthohosphate in the Chesapeake Bay: 1999-2013



Created by HW, 02/23/15

## Long-Term Trends for Bottom Orthohosphate in the Chesapeake Bay: 1999-2013



Created by HW, 02/23/15