

Integrating Science and Developing Approaches to Inform Management for Chemicals of Concern in Agricultural and Urban Settings



Scott Phillips, USGS
Management Board, Sept 2020

Final report summary of the STAC Workshop held May 2019

Status of CBP Response

- Workshop: May 2019
- Report: Jan 2020 released
 - request from STAC for CBP response
- Findings and draft actions shared with:
 - TCW, Ag WG, Stormwater WG, Water-Quality Goal Team
- Written response shared with WQ GIT and TCW; revised based on comments
- Approved by TCW, July 9
- Approval from WQ GIT, July 27
- **Present to MB and get approval**

Integrating Science and Developing Approaches to Inform Management for Contaminants of Concern in Agricultural and Urban Settings



STAC Workshop Report
May 22-23, 2019
Baltimore, MD



STAC Publication 20-001

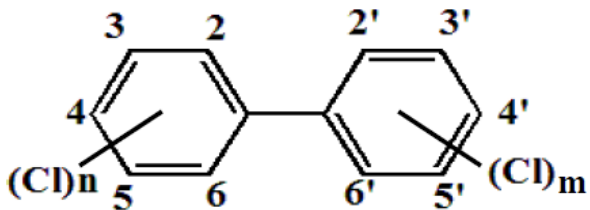
STAC Workshop Objectives

- Discuss contaminants related to fish consumption advisories, fish health, and emerging concern;
- Identify sources, occurrence, and transport of contaminants in agricultural and urban settings;
- Characterize opportunities to mitigate effects of contaminants in each setting by taking advantage of nutrient and sediment reductions, and other innovative approaches;
- Identify future needs for research and more integrated management approaches



What are the chemicals contributing to fish consumption advisors?

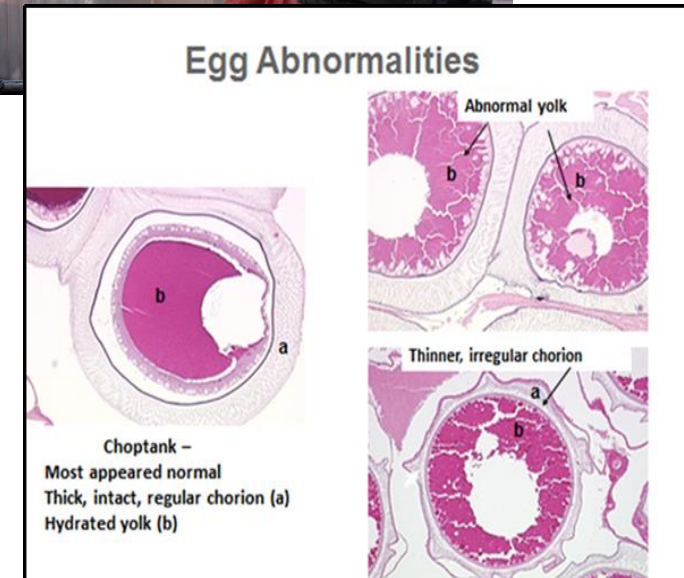
- **PCBs & Mercury:** widespread fish consumption advisories
 - Range from “No consumption to 8 meals per month”
- **Organochlorine pesticides:** lesser extent
- **Emerging contaminants:** fish consumption advisories not established
 - Exception of PFAS in NJ



(Photo: Kjellerup, 2019)

How are contaminants affecting fish health?

- **Urban settings:**
 - Abnormal tissue growth
 - Reduced reproductive success
- **Agricultural settings:**
 - Fish kills, low chronic mortality, skin lesions
 - Increased susceptibility to infectious agents and disease susceptibility



Science needs and recommendations

- Fish health
 - Early indicators of sub-lethal effects
 - Risk factors contributing to skin tumors and skin lesion
 - Identify chemical concentration thresholds
- Management actions to reduce exposure
 - Sources of pollutants entering the food chain & causing consumption advisories
 - BMPs and effects on fish health
 - Monitoring in Potomac
 - Small mouth bass populations

Lesions decreasing

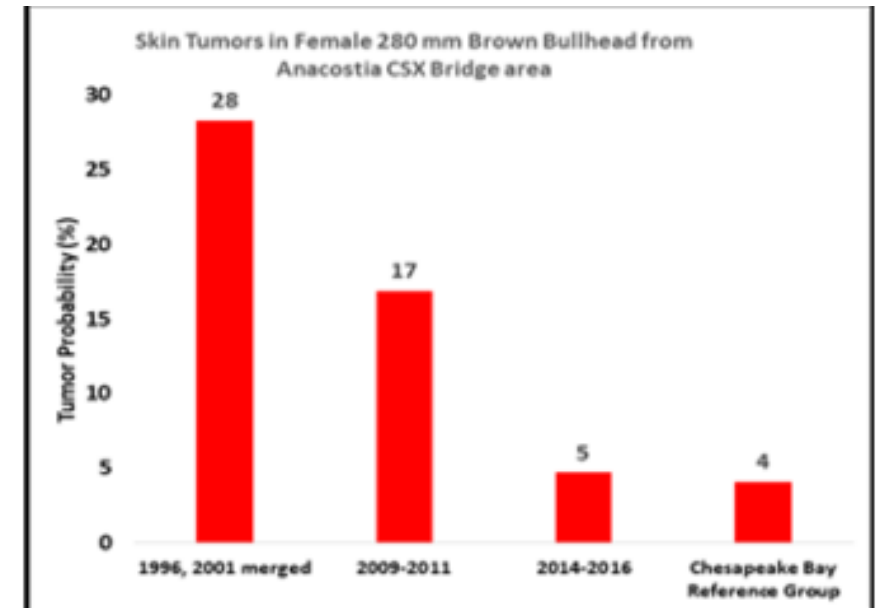
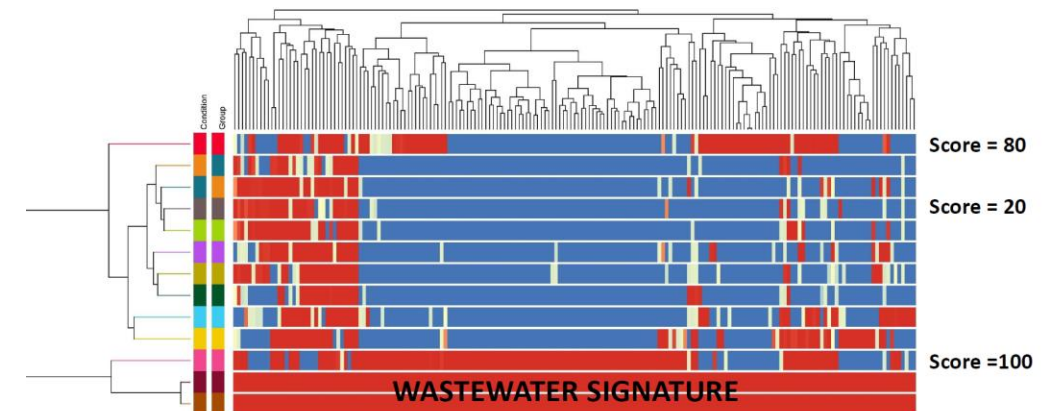
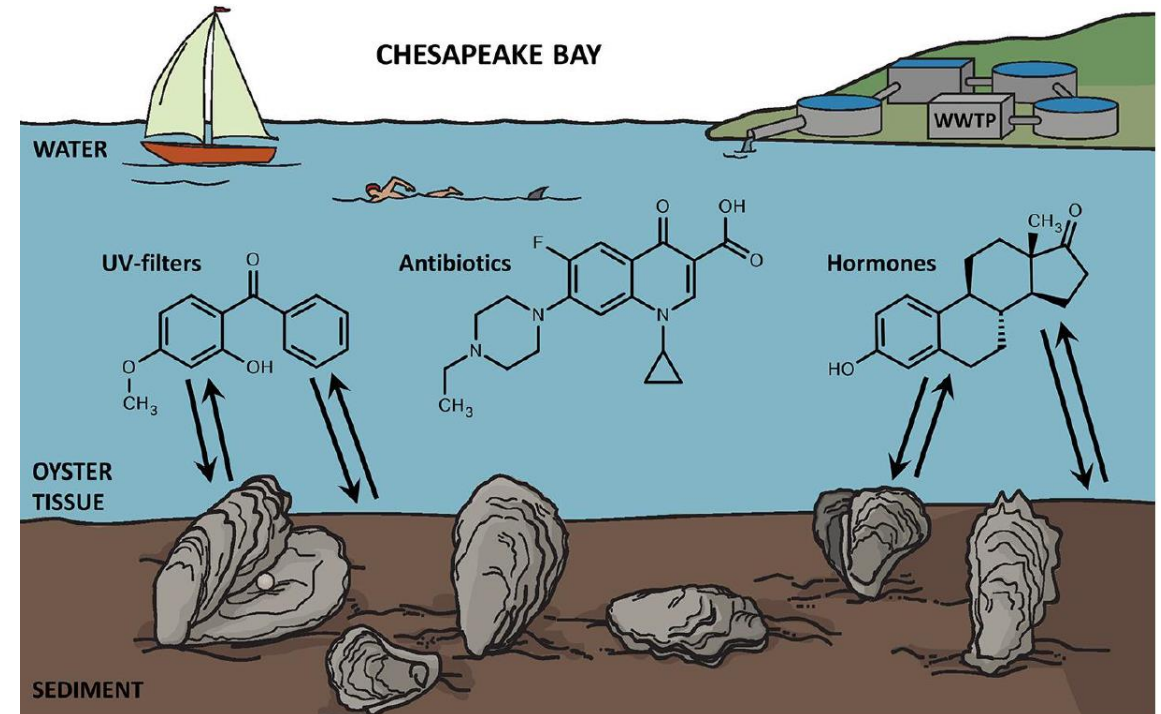


Figure 2.2 Decrease in skin tumor probabilities for female 280 mm brown bullhead from the Anacostia River (Pinkney et al. 2019)

Urban Areas: Contaminant Sources, Fate, Transport

- Complexity of urban systems complicates source definition
- Fate and transport of CECs and transformation products are largely unknown
- Limits selection of appropriate management practices
 - Puget Sound “fingerprinting” sources
 - Hudson R. sediment removal in upper portion has so far resulted in limited impacts to fish in lower portion (\$1B effort)



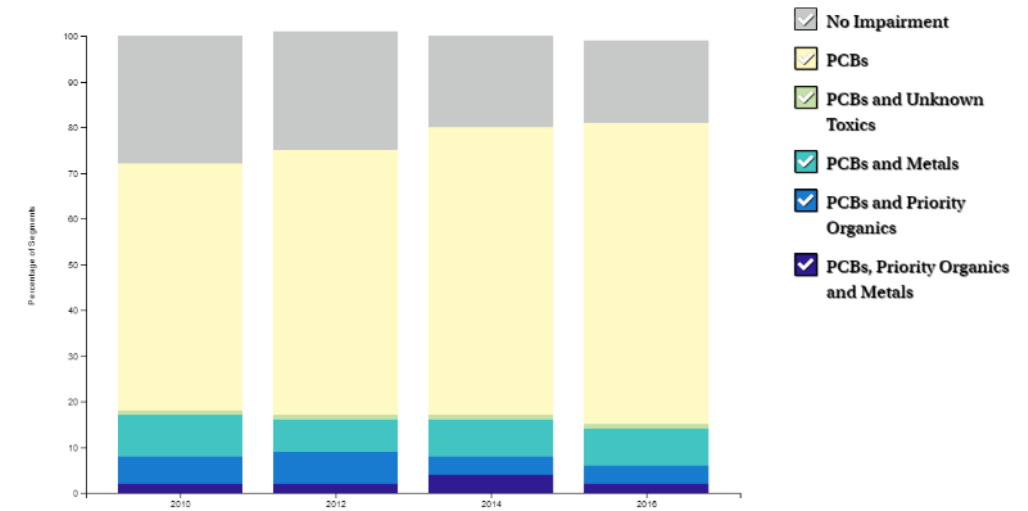
- **Sediment capture and reactive filter BMPs**
 - reduce concentration and toxicity related to urban stormwater runoff
- **Iron-enhanced sand filtration**
 - reduces concentrations of pesticides and wastewater indicators
- **In stream innovative treatment using activated carbon**
 - bioamendments immobilizes and degrades PCBs




Urban Areas: Science Needs and Recommendations

- Improve approaches for source evaluation and conceptual models for management options
- Better define the fate and transport
 - Stormwater control structures
- Compile and communicate efficiencies and effectiveness of BMPs
 - Land based
 - In stream

Toxic Impairments in the Tidal Chesapeake Bay (2010-2016)
Percentage of Tidal Segments in Delaware, Maryland, Virginia and the District of Columbia with Partial or Full Impairments Due to Chemical Contaminants



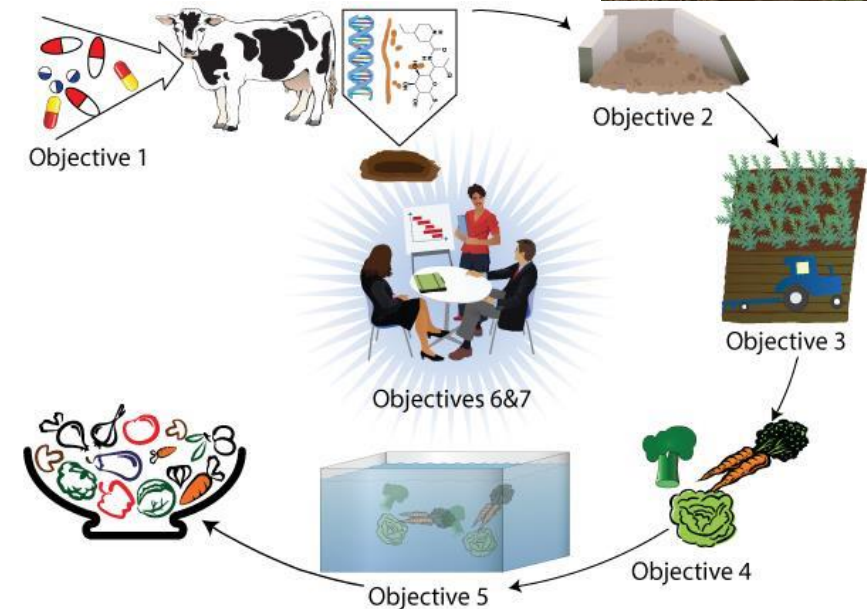
Agricultural Areas: Contaminant Sources, Fate, Transport



- Sources of contaminants are relatively well defined
 - Pesticide use
 - Manure storage/application
 - Biosolid application
 - Irrigation treated WW, septic
- Detailed information on many CECs is currently limited

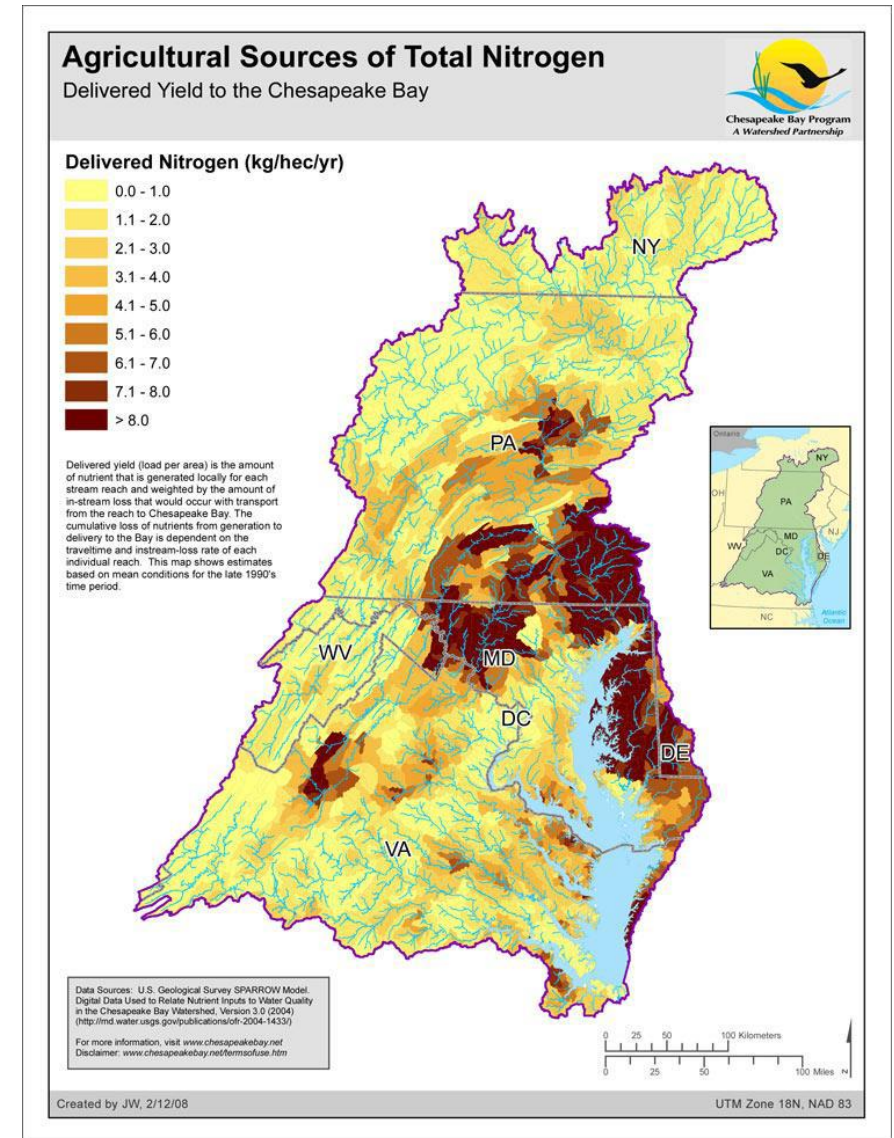
Agricultural Areas: Opportunities to Reduce Toxic Contaminants

- **Activated carbon or biochar to established BMPs** effectively reduces contaminant transport
- **Retention ponds and vegetative treatment** reduces pesticide loading
- **Manure management** including composting, subsurface application, buffer strips, etc. reduce antibiotics and antibiotic resistance



Agricultural Areas: Science Needs and Recommendations

- Help prioritize BMP implementation
 - Identify contaminants that require reduction (exposure)
 - Desired outcome (e.g., fish health)
 - Establish how the BMP functions in relation to this outcome
- Compile/communicate findings of nutrient and sediment BMPs effectiveness to reduce toxic contaminants
- Build qualitative frameworks to answer questions related to co-benefits for toxic contaminants



STAC Letter to CBP



- Gaps in compiling and communicating potential removal efficiencies for contaminants
 - Continued expansion and compilation of BMP studies
 - Examine known and emerging contaminants
 - Capitalize on possible co-benefits
- BMPs are necessary investment to reduce contaminant loads and improve water quality
 - Research investment to understand co-benefits or negative impacts
 - Close working relationship between researches and management community to develop tools
- https://www.chesapeake.org/stac/wp-content/uploads/2020/01/FINAL_STAC-Report_Contaminants-of-Concern.pdf

Potential CBP Responses to STAC

STAC:

- Gaps in compiling and communicating removal efficiencies
- Close working relationship between researches and management community

CBP Action 1: Enhance Interaction with Audiences for Contaminant Information

- Jurisdictions:
 - Implementing Phase 3 WIPs
- Water Quality GIT & workgroups
 - Ag, Stormwater, WWTP
- Local TMDL implementation
 - States, DC, and local jurisdictions
- Barriers to use of findings
- Science providers

Potential CBP Responses

STAC: Close working relationship between researches and management community

CBP Response 2: Take advantage of Phase 3 implementation

- Nutrient and sediment BMPs with contaminant benefits
- Jurisdictions consider BMP planning
- New findings provided 2 years
- Materials to inform decisions

2020	2021	2022	2023	2024	2025
Phase 3 WIPs	New findings		New findings		New findings

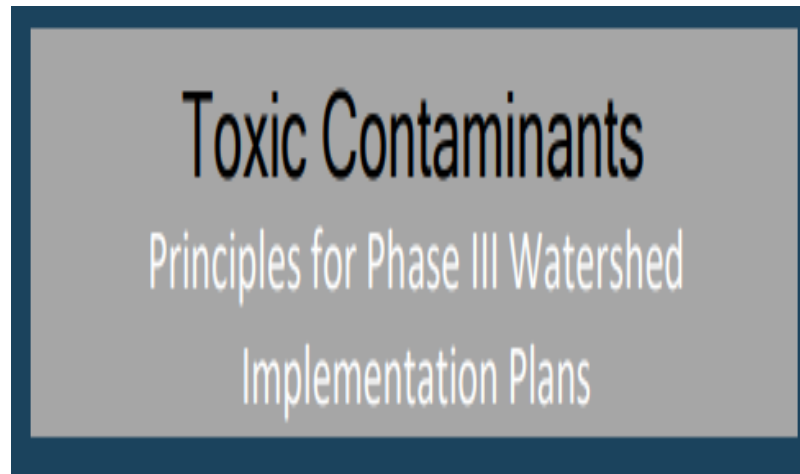
Potential CBP Responses

STAC: Gaps in compiling and communicating removal efficiencies; close working relationships

CBP 3: Enhance Communication Materials to Inform Decisions

- Stakeholder input on most useful topics
 - Ag, Urban, WWTP WGs

- Fact Sheets/
Briefing Materials



Best Management Practices for Toxic Contaminants		
Best Management Practice	Urban Pollutants	Agricultural Pollutants
Ag Forest Buffer		4
Streamside Forest Buffers		3
Narrow Forest Buffer	3	3
Runoff Reduction	2.5	
Wet Ponds	2.5	
Urban Forest Buffers	2.5	
Filtering Practices	2	
Infiltration Practices	2	
Dry Ponds	2	
Bioretention	1.5	

Potential CBP Responses

STAC:

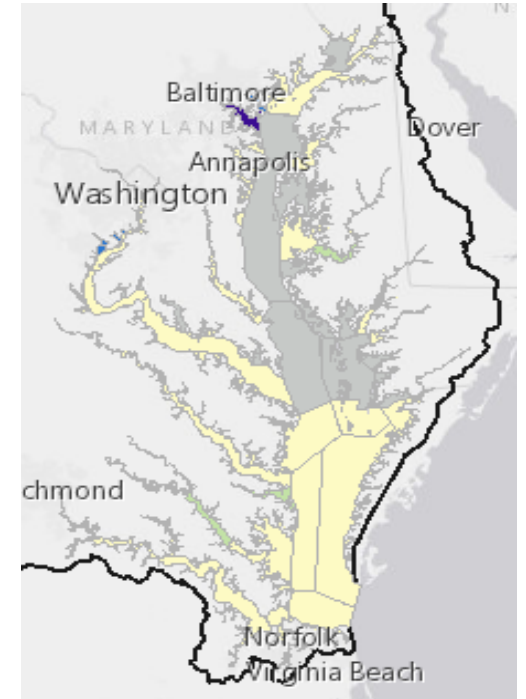
- Research investment to understand co-benefits or negative impacts;
- Gaps in compiling and communicating potential removal efficiencies for contaminants

CBP 4: Compile results and expand BMP studies

- Science needs updated
- Synthesis of BMPs from existing studies
- Expand studies for contaminants of most concern
- Monitoring for progress in reducing contaminants/impacts

CBP 5: Selected BMP results into CBP tools

- Watershed Dashboard, modeling, and CAST



Next Steps and Questions

- Written response shared with WQ GIT and WGs, and TCW; revised based on comments
- Approved by TCW, July 9
- Approval from WQ GIT, July 27
- Present to MB and approval
- Questions?
- Follow-up:
- Scott Phillips
- swphilli@usgs.gov
- Emily Majcher
- emajcher@usgs.gov