

Phase 7 Watershed Model Plans

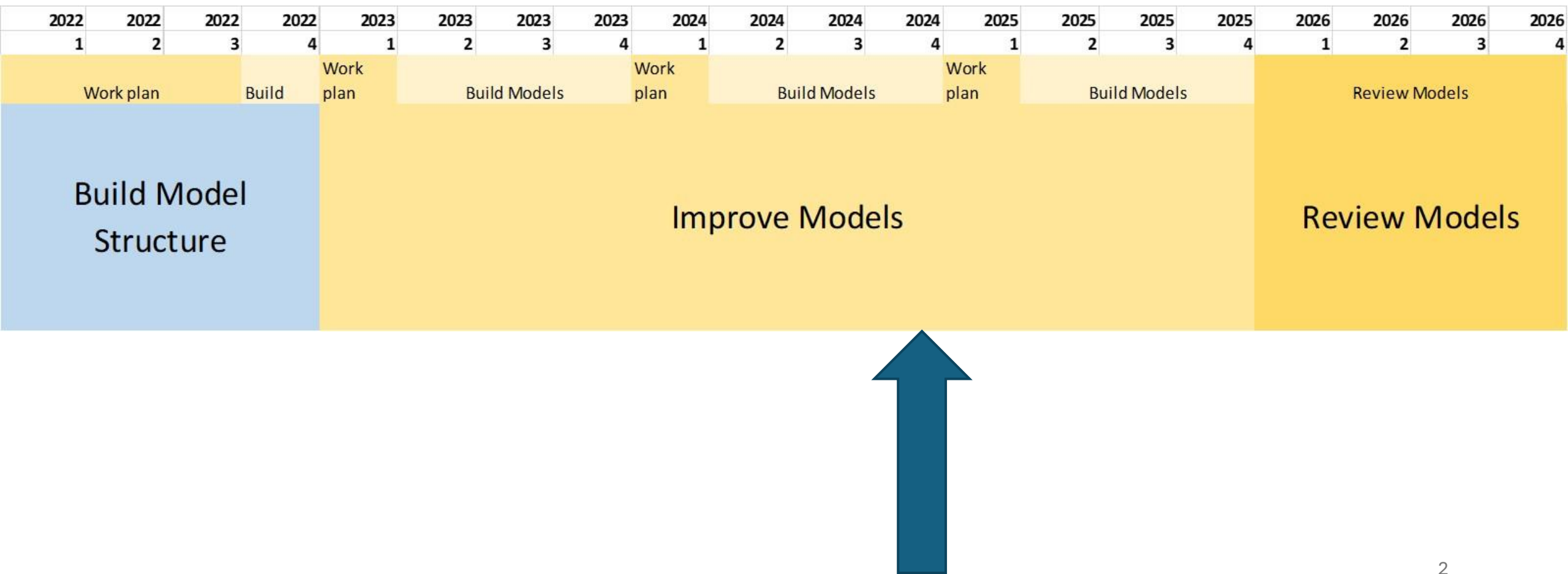
CBPO Staff

Gopal Bhatt, Isabella Bertani, Joseph Delesantro, Lewis Linker and others

MWG

10/08/2024

Watershed Model Plan – Big Picture

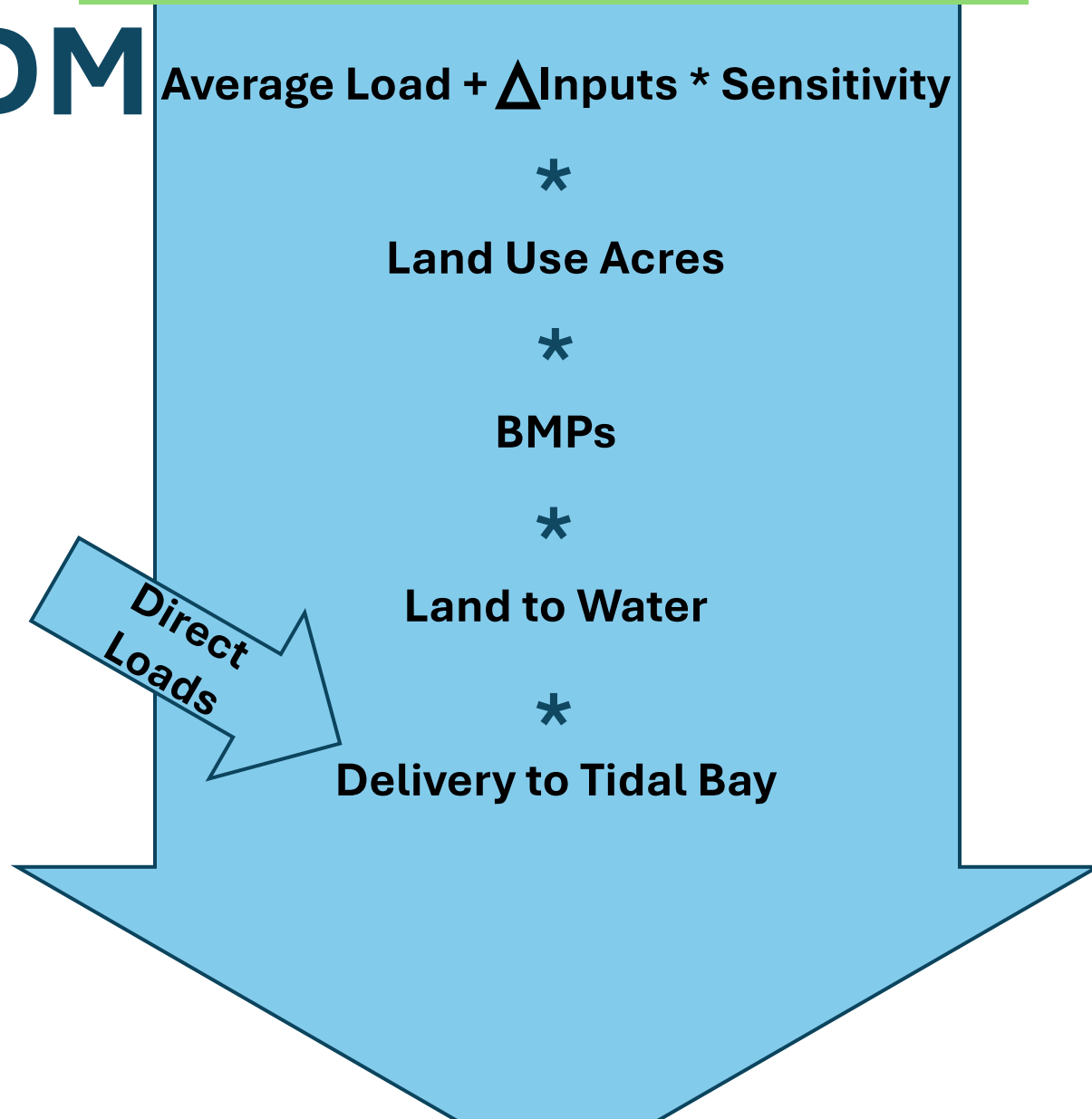


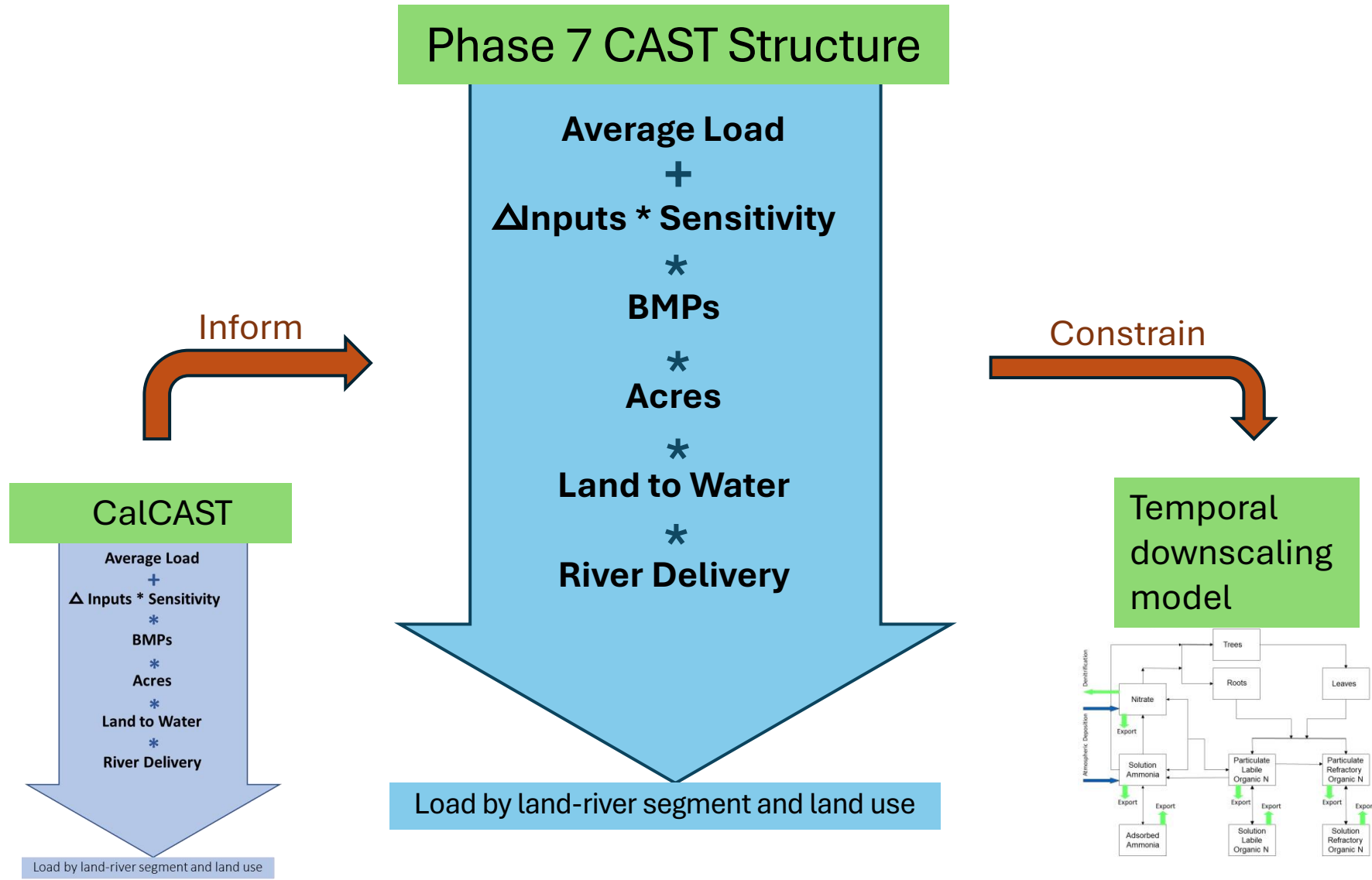
Phase 7 Model Structure

Cast/CalCast/DM

Phase 7 CAST

Deterministic
Scenario Tool:
1 set of loads for 1
set of inputs





CAST model documentation; section 1
<https://cast.chesapeakebay.net/Documentation/ModelDocumentation>

Phase 7 CAST

WQGIT

Average Load
+
 Δ Inputs * Sensitivity
*
BMPs
*
Acres
*

Septic → Land to Water
Direct → River Delivery
*

**Modeling
Workgroup**

Temporal Trends

Spatial Trends

Load by land-river segment and land use

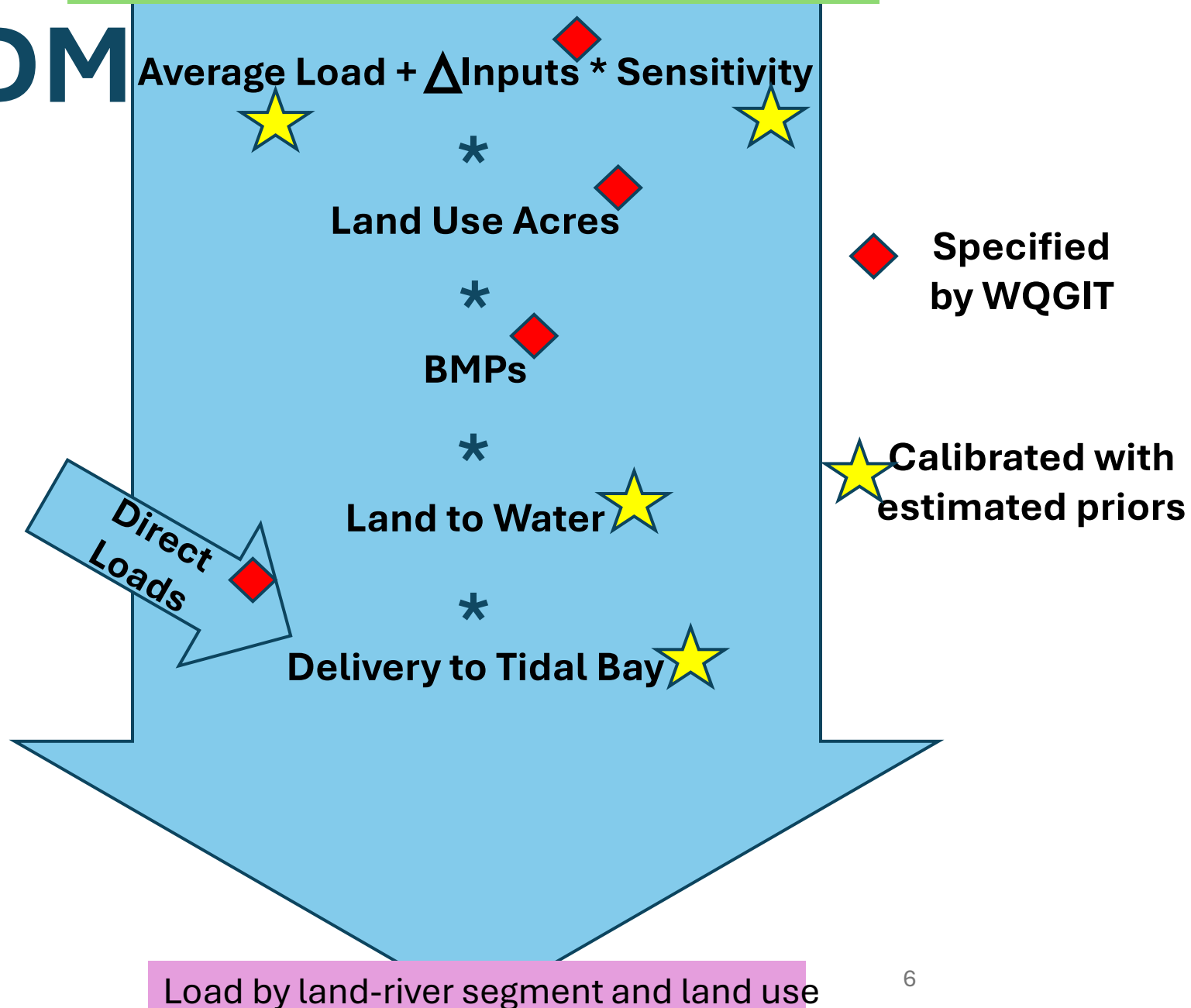
Cast/CalCast/DM

Phase 7 CalCAST

Tool for finding
parameters that
best match
observations

Isabella Bertani 9:30

Phase 7 Model Structure



Phase 7 CAST

Average Load

+

Δ Inputs * Sensitivity

*

BMPs

*

Acres

*

Land to Water

*

River Delivery

Joseph
Delesantro
12:45

WQGIT

Modeling
Workgroup

Load by land-river segment and land use

Observed

	Since 1985	Since 1995
Susquehanna	-3%	27%
Patuxent	-69%	-14%
Potomac	-26%	11%
Rappahannock	41%	63%
Mattaponi	5%	8%
Pamunkey	59%	27%
James	-32%	16%
Appomattox	94%	27%
Choptank	91%	111%

Trend Direction

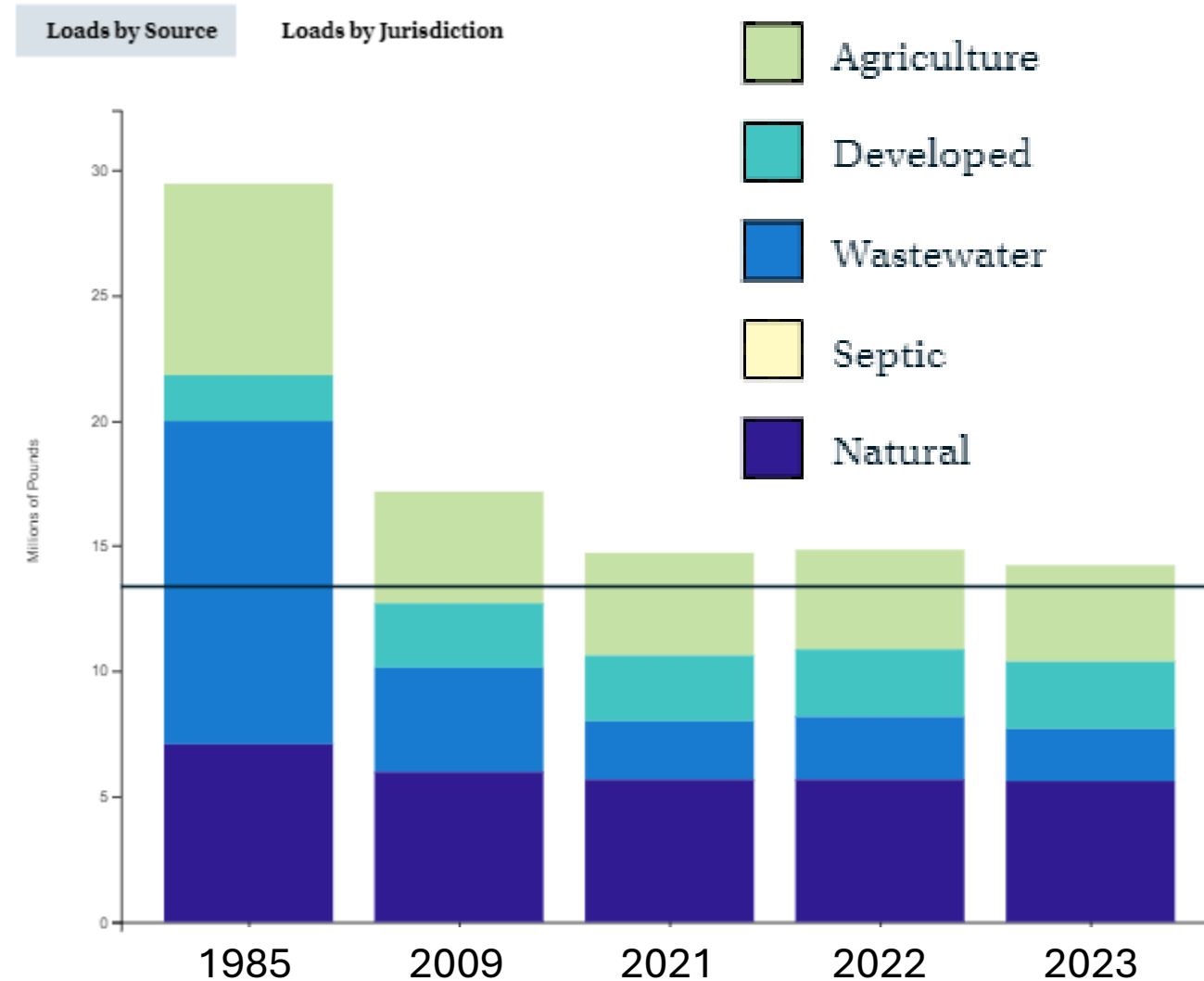


Improving



Degrading

Expected



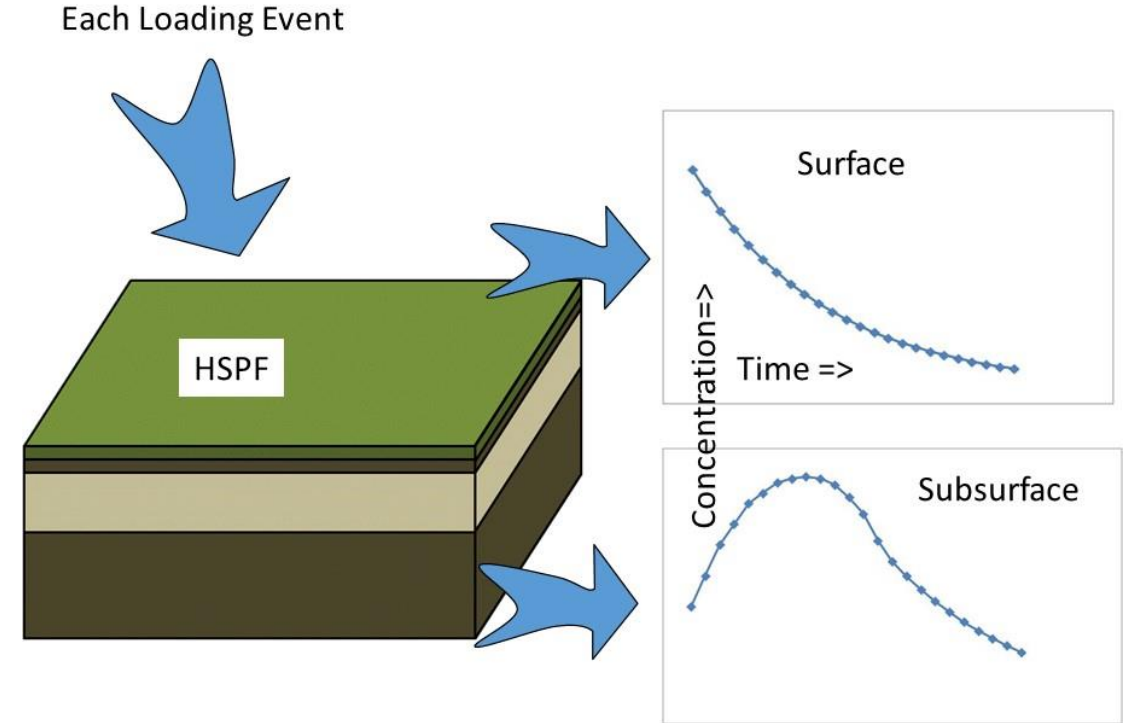
<https://www.chesapeakeprogress.com/clean-water/watershed-implementation-plans>

Cast/CalCast/DM

Phase 7 Dynamic Model

Tool for

- loading estuarine models
- Comparing against observations
- Other potential collaborative projects



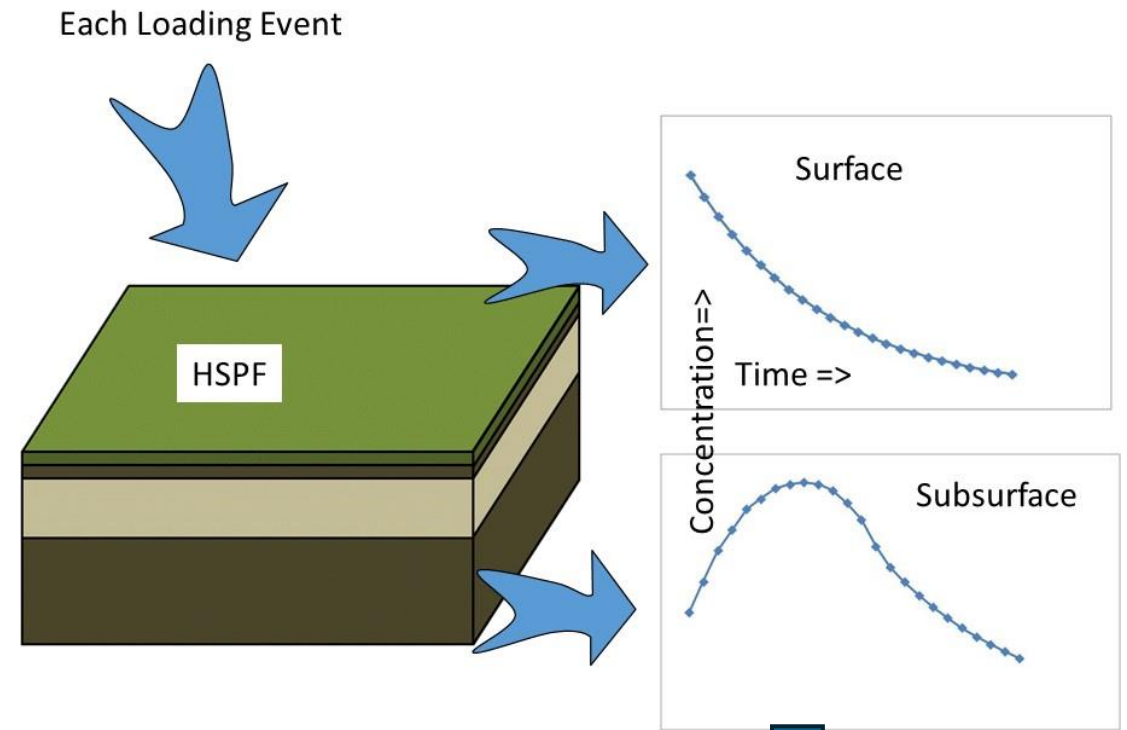
Gopal Bhatt 10:00

Cast/CalCast/DM

Phase 7 Dynamic Model

Specifications

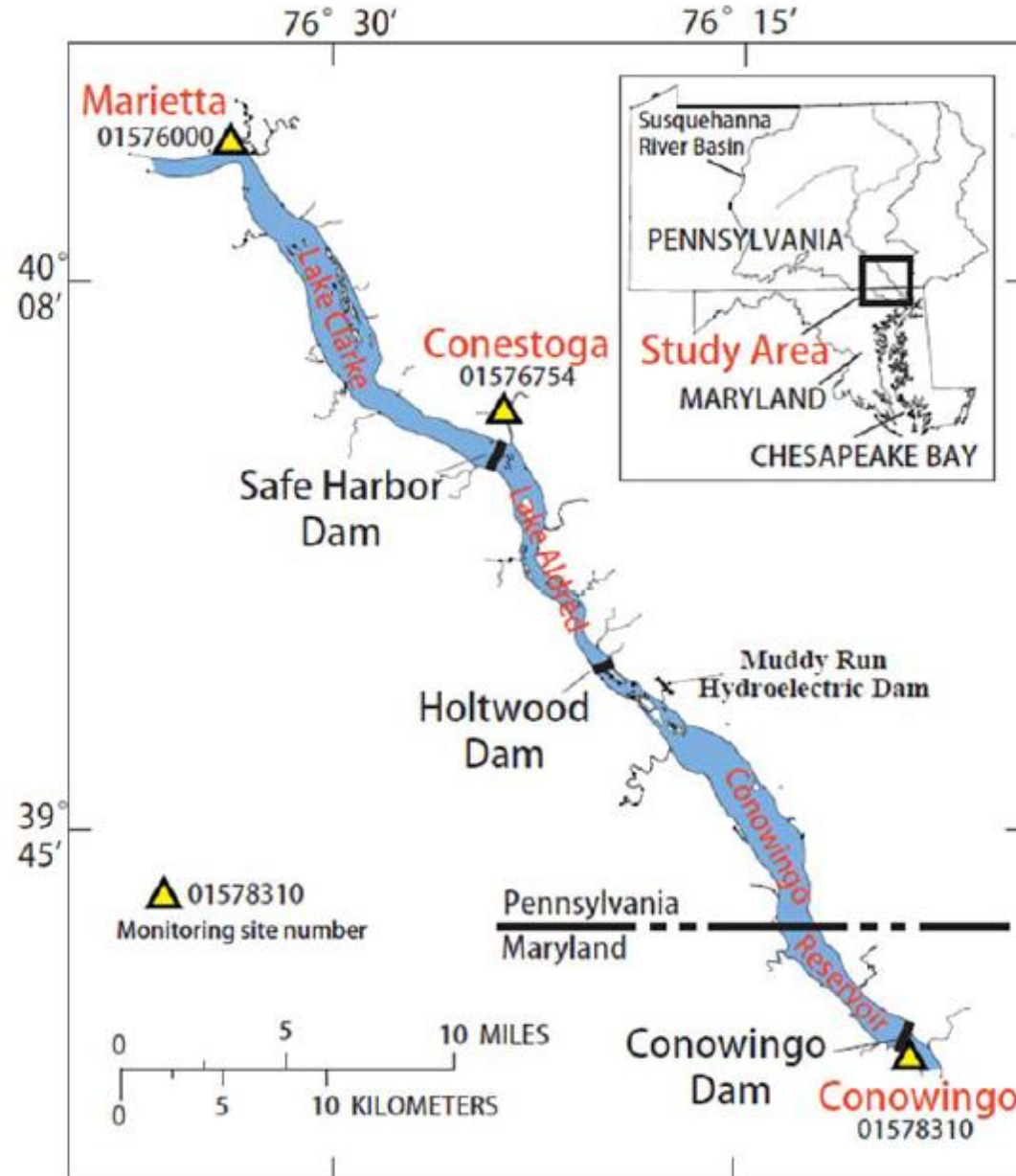
- Long-term load = CAST/CalCAST
- Lag time = expected lag time
- Concentration distribution similar to observed



Stream and
River simulation

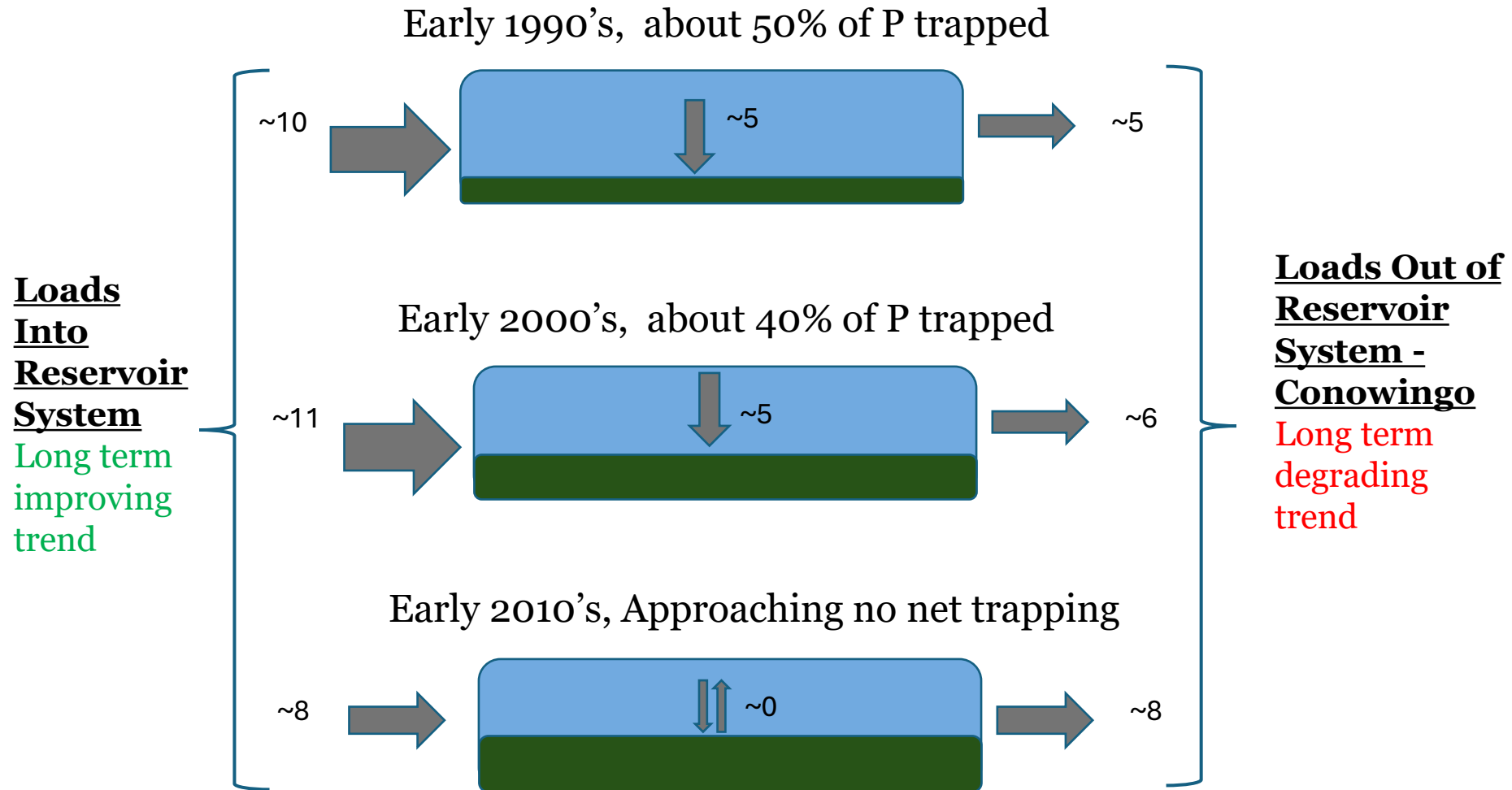
Gopal Bhatt

Lower Susquehanna River Reservoirs



Earl Hayter, Jodi
Ryder, Matt Rowe

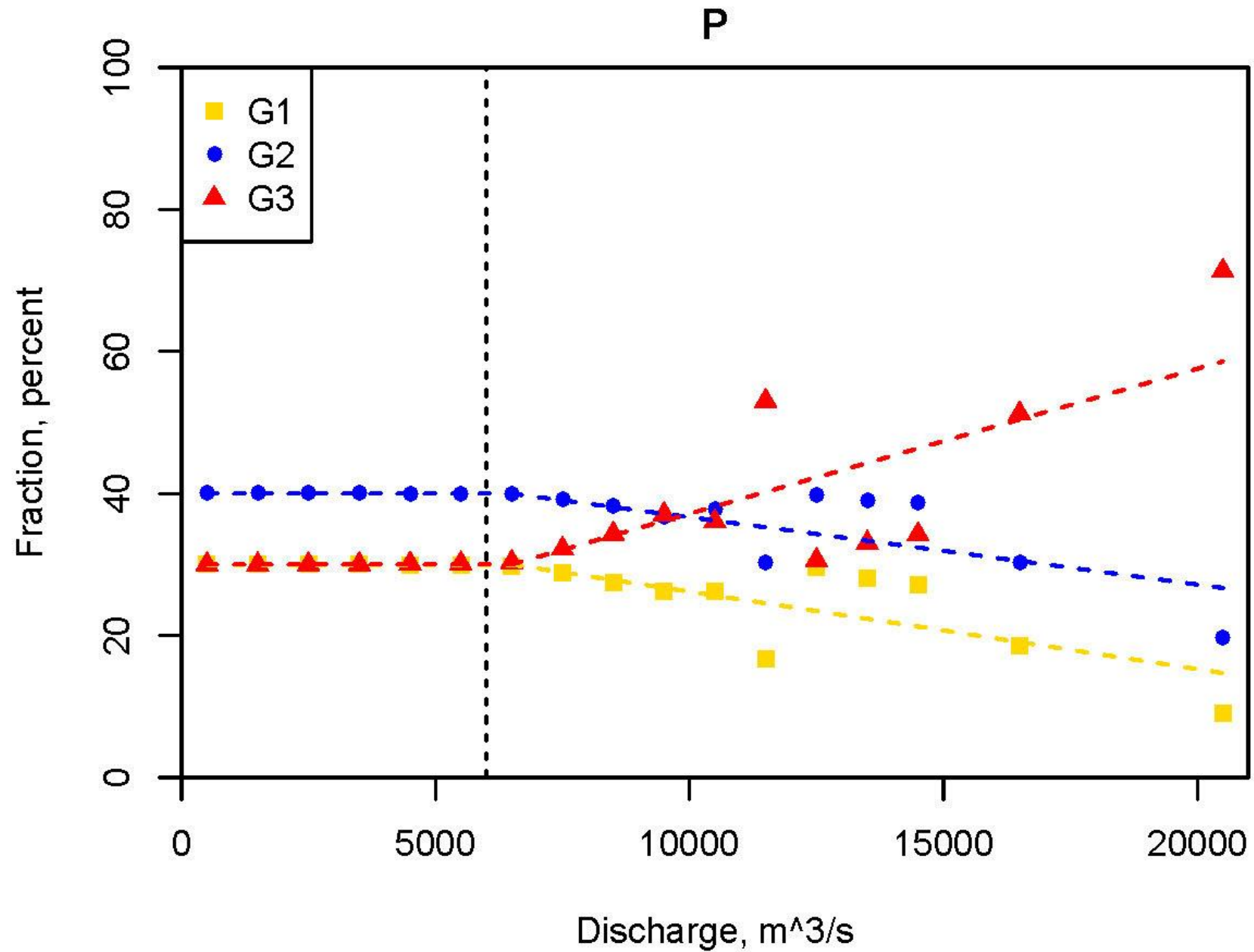
Phosphorus Loads Into, Trapped Within and Exiting the Reservoir System: 1990s-2010s



Source: Data from USGS (2016), http://cbrim.er.usgs.gov/loads_query.html
loads are approximate and in units of million lbs/year using estimates for 1992, 2002, and 2012

Conowingo Specifications

- During the 2/14/17 Modeling WG meeting agreement was reached
 - Conowingo is in equilibrium
 - WRTDS is appropriate for calibration use
 - HDR model supports constant delivery factor over nutrient reduction scenarios
 - HDR model could be used to describe G1/G2/G3 organics

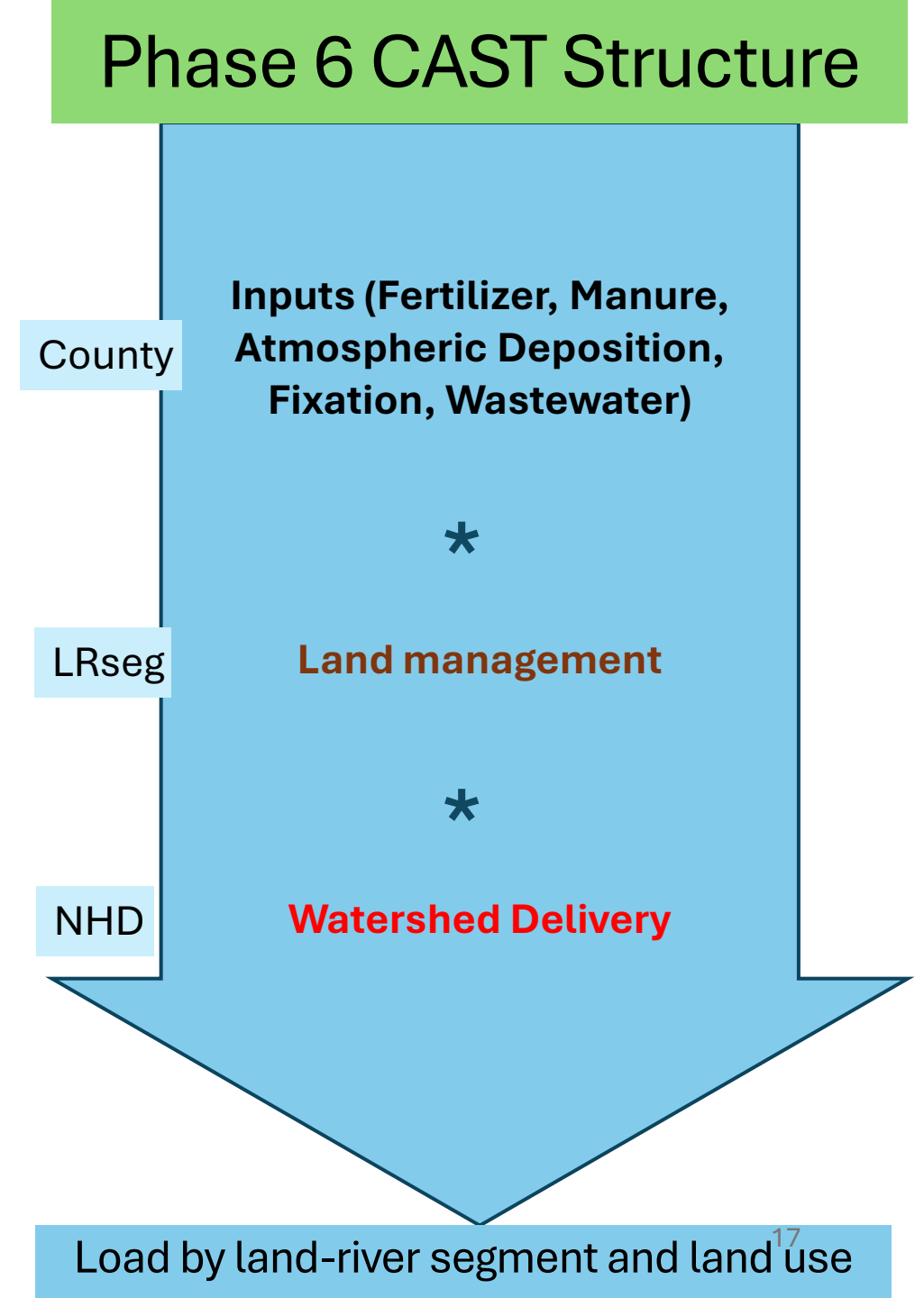


Watershed Models Scales

- **CalCAST** is being developed at the **NHD100k** scale to incorporate more monitoring data and to support finer scale modeling
- The **Dynamic Model** will run at the **NHD100k** scale because it is required by the estuarine model
- **Phase 7 CAST will be built at the scale that the WQGIT decides**
 - **WQGIT may decide in December 2024**

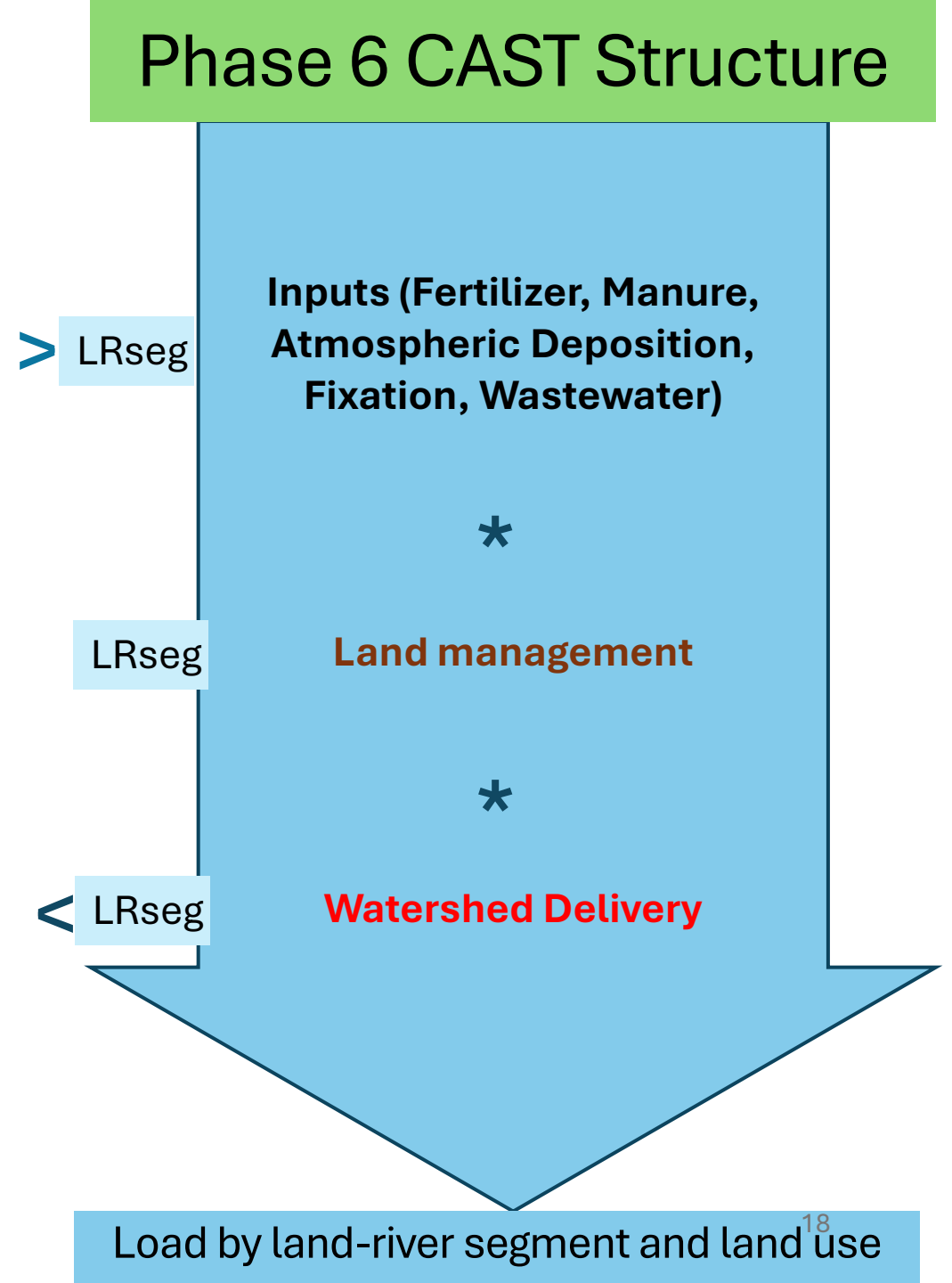
Multiple Scales in Phase 6

- In general,
 - Inputs are estimated at the county level
 - Land management is estimated at the LRseg level
 - Watershed delivery is estimated at the NHD level
- Information is upscaled or downscaled and calculations are made at the land-river segment scale



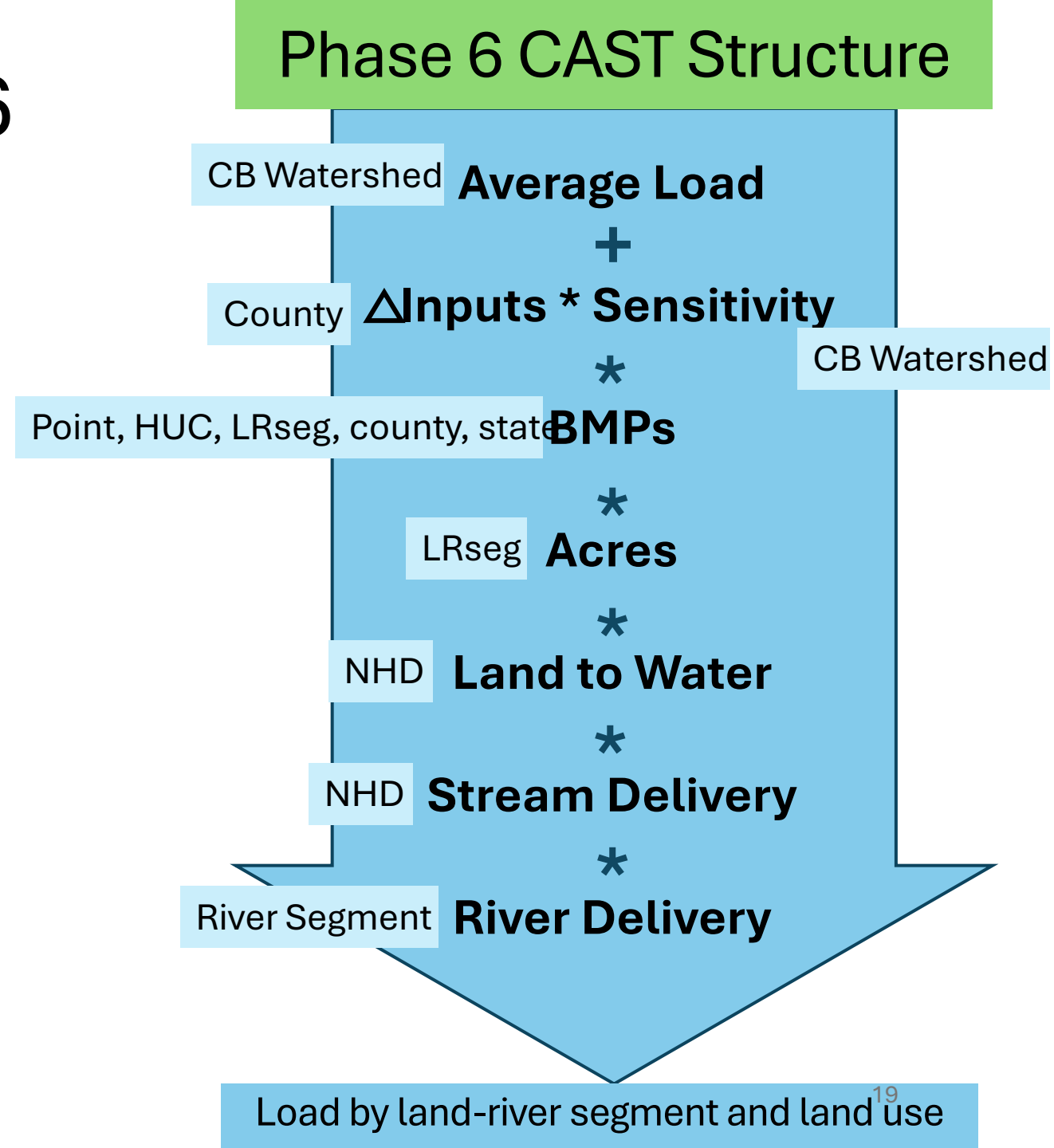
Multiple Scales in Phase 6

- In general,
 - Inputs are estimated at the county level
 - Land management is estimated at the LRseg level
 - Watershed delivery is estimated at the NHD level
- Information is upscaled or downscaled and calculations are made at the land-river segment scale



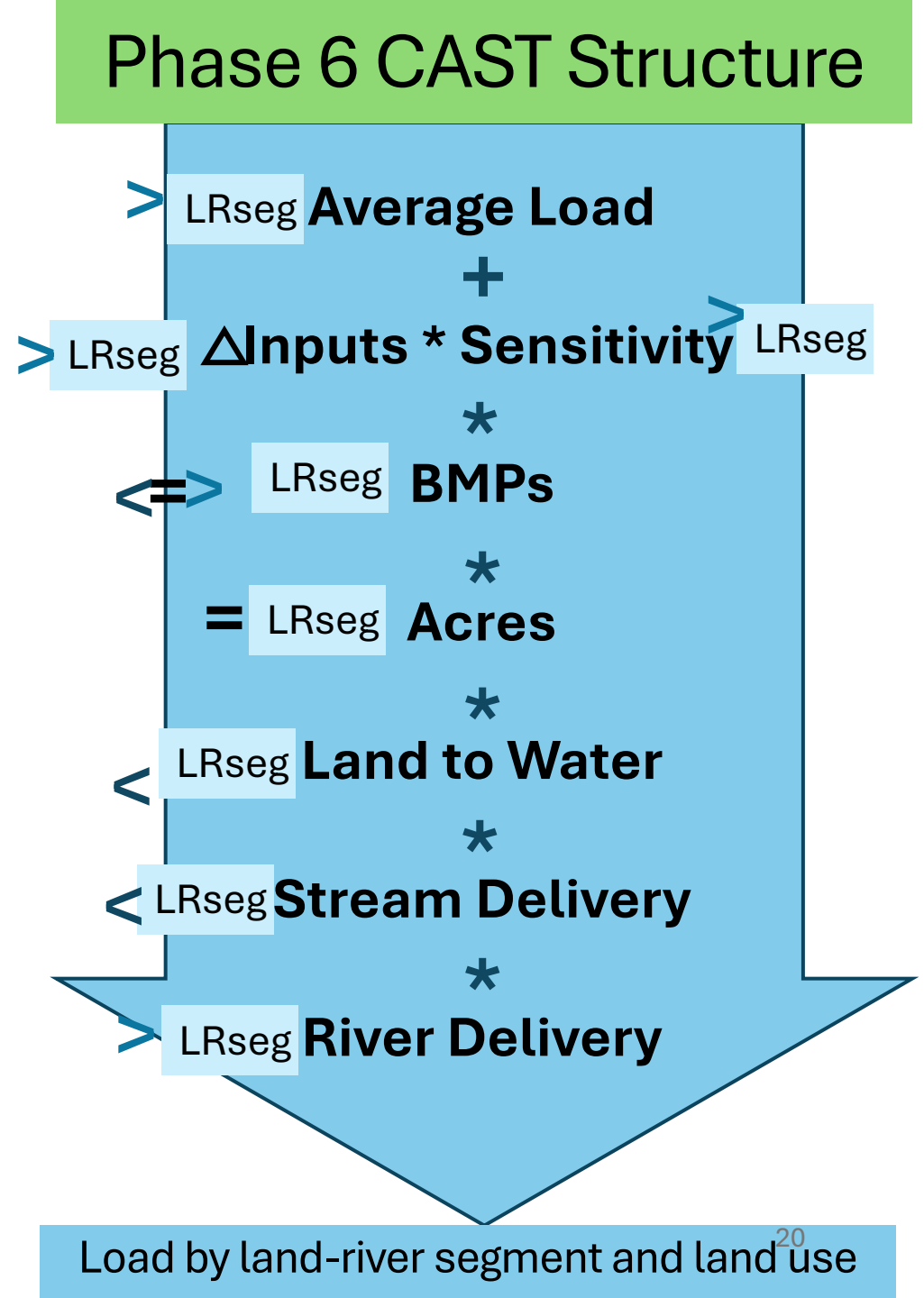
Multiple Scales in Phase 6

- The terms are known at various scales
- Computations are made at the land-river segment
- County-level data are disaggregated to land-river segment
- Watershed delivery is aggregated up to land-river segment



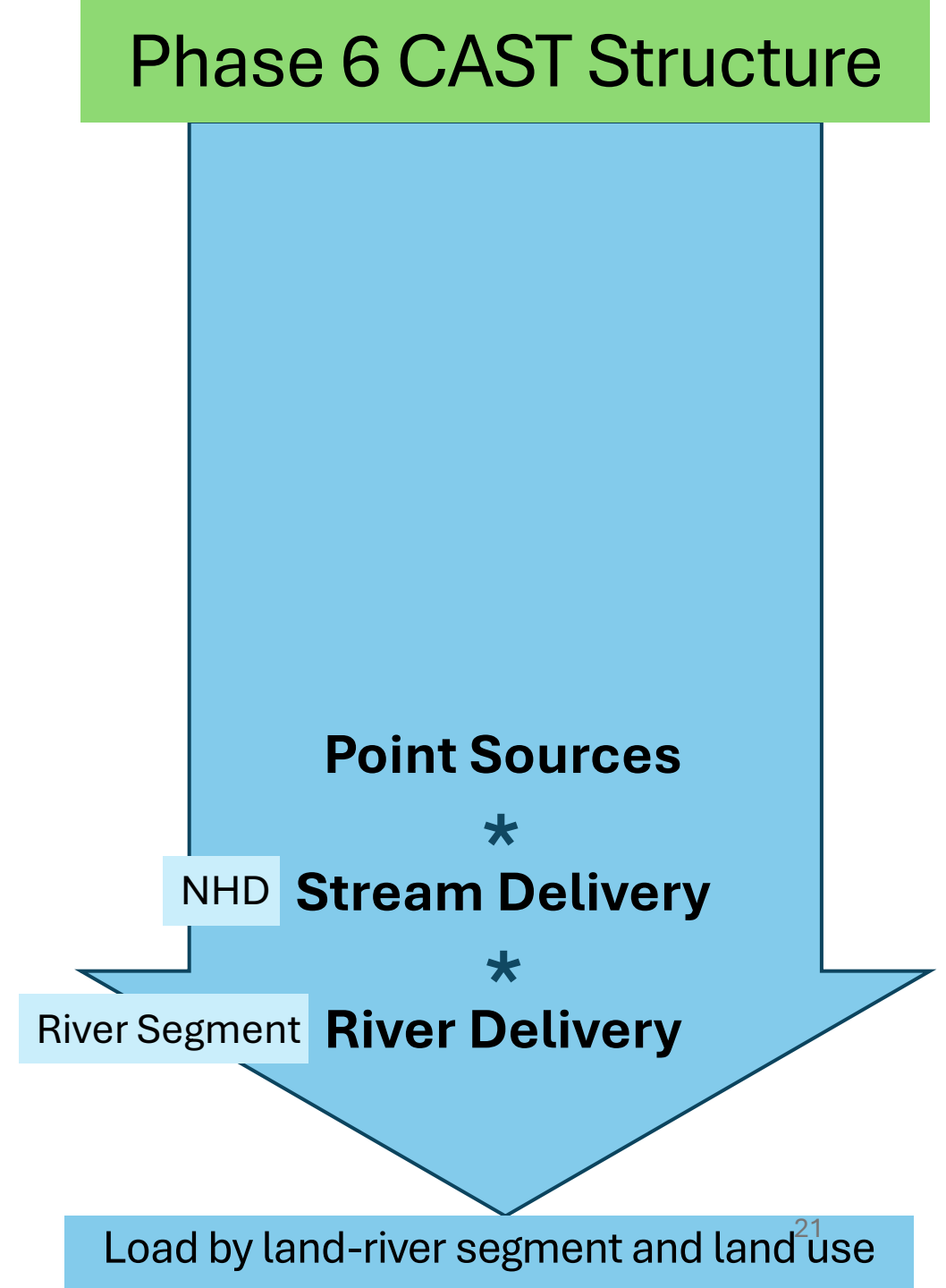
Multiples Scales in Phase 6

- The terms are known at various scales
- Computations are made at the land-river segment
- County-level data are disaggregated to land-river segment
- Watershed delivery is aggregated up to land-river segment



Multiple Scales in Phase 6

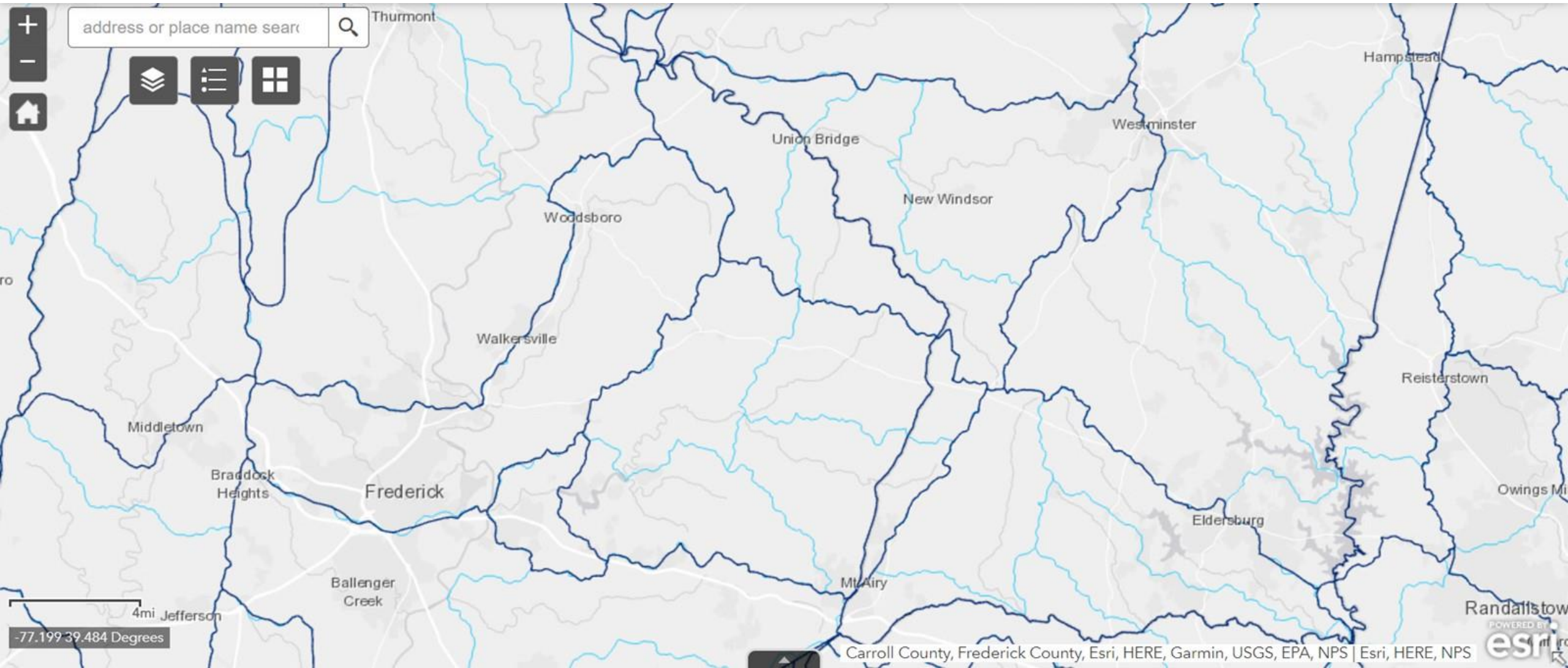
- Point Sources are kept at the NHD scale



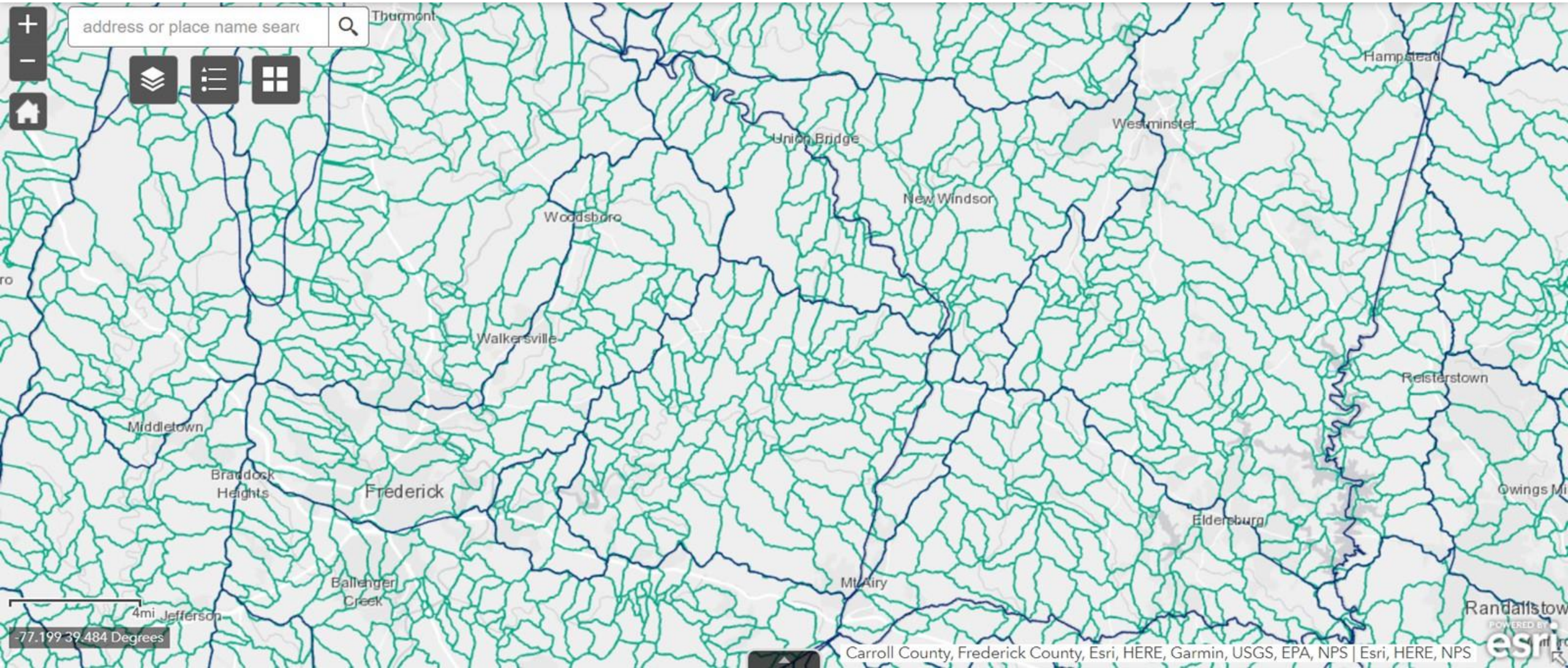
HUC12 Proposal for CAST scale in Phase 7

- HUC12 more standard than River segments
 - CBP river segments were created for phase 5 for lack of appropriate existing layer.
 - HUC12s are used as a management scale for several CBP states
- Goldilocks scale
 - Somewhat finer scale for CAST
 - Avoids NHD-scale issues for management:
 - Too much output
 - Lower confidence
 - Shenandoah coarser scale

Current River segments and HUC 12s



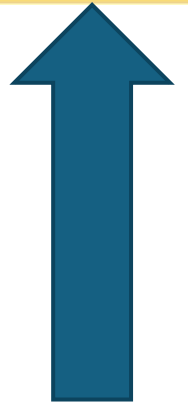
Current River segments and NHD catchments



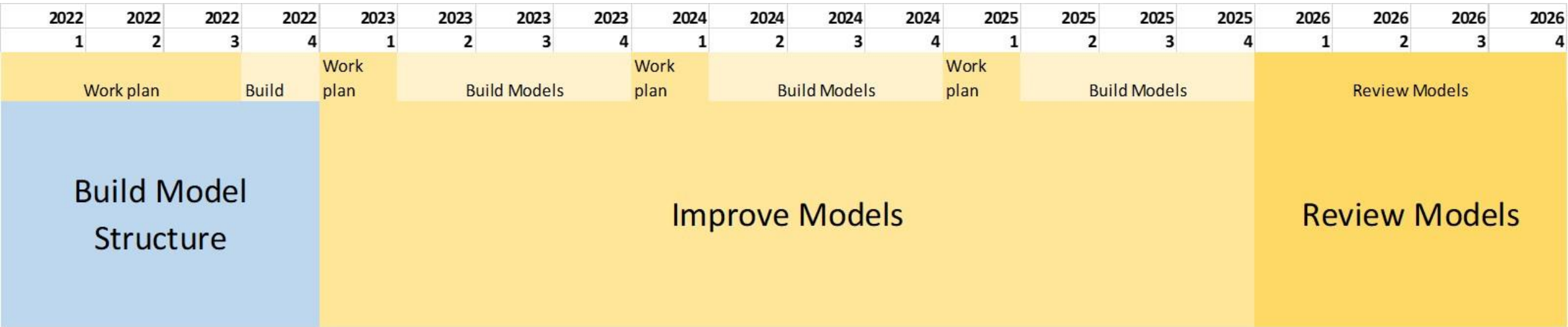
2026 Reviews – start to plan



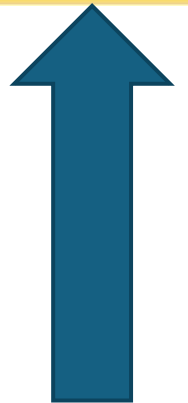
- Partner comments
 - Comment, response, discussion
- STAC reviews
 - Watershed Model?
 - Inputs?
 - Land Use?



2026 Initial Application



- Climate
- Integration with new interpolator
- Investigate assimilative capacity
- Investigate partnership shallow water priorities



Phase 7 Watershed Model Plans

CBPO Staff

Gopal Bhatt, Isabella Bertani, Joseph Delesantro, Lewis Linker and others

MWG

10/08/2024