

CONCLUSIONS TO CMC DATA DIVING

By: Dia Brown



STARTING OUT



WHAT'S BEEN
DONE



KEY CHALLENGES



SUGGESTIONS
AND NEXT STEPS

OVERVIEW

Introduction

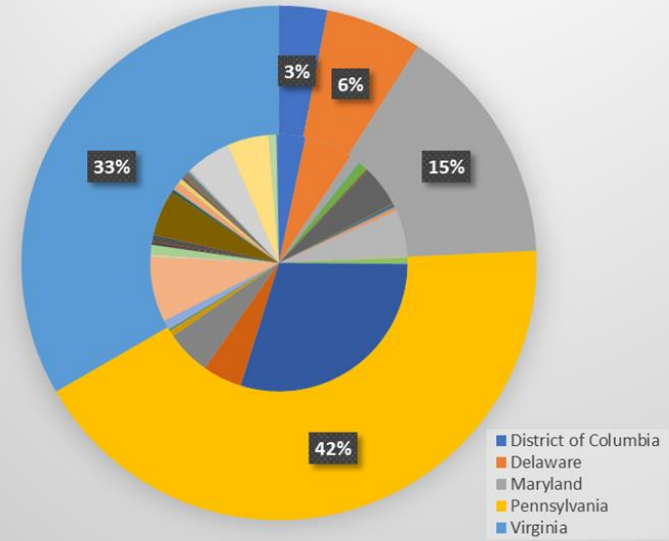
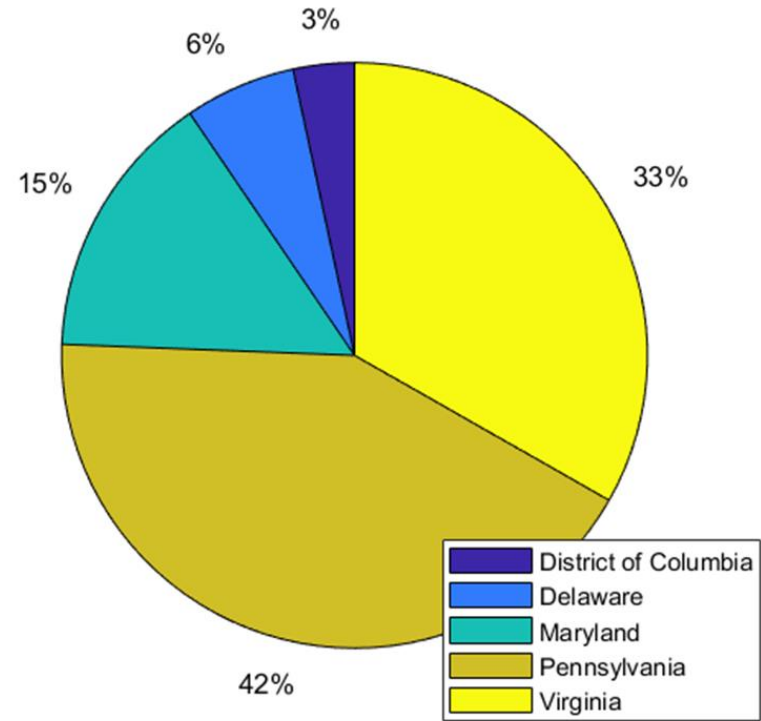
- Data from the Chesapeake Data Explorer were extracted on June, 2019.
- The parameters included Alkalinity, Ammonia Nitrogen, E. Coli, Chlorophyll a, Dissolved Oxygen, Dissolved Oxygen % Saturation, Enterococcus, Nitrate- Nitrogen, Nitrite- Nitrate, Orthophosphate, Salinity, Total depth Total Dissolved Solids, Total Kjeldahl Nitrogen, Total Nitrogen, Total Phosphorus, Total Suspended Solids, Water Clarity, Water Temperature, pH, Conductivity, for a total of 21 parameters
- Between Benthic and water quality data sets there are near 100,000 data records.
- There are historical data (Early 1990s as of June) and new data (2016-present)
- This data could be used to fill in gaps for data across the watershed



STARTING OUT

- A cautionary tale
 - What I had thought was a good idea in the beginning was to download **ALL OF THE DATA** in one big megafile by not checking any of the boxes and just going for it
 - This came with its own unique pros and cons
 - It allowed me to get the metadata as a whole list which was useful for understanding the full scope of where the monitoring data has been coming from
 - However, the file was bulky and on my older laptop would freeze and shutdown(However I continued to use this file and it is where all water quality data analysis comes from.)

Contribution to Database per State



OVERALL CONTRIBUTION BY JURISDICTION

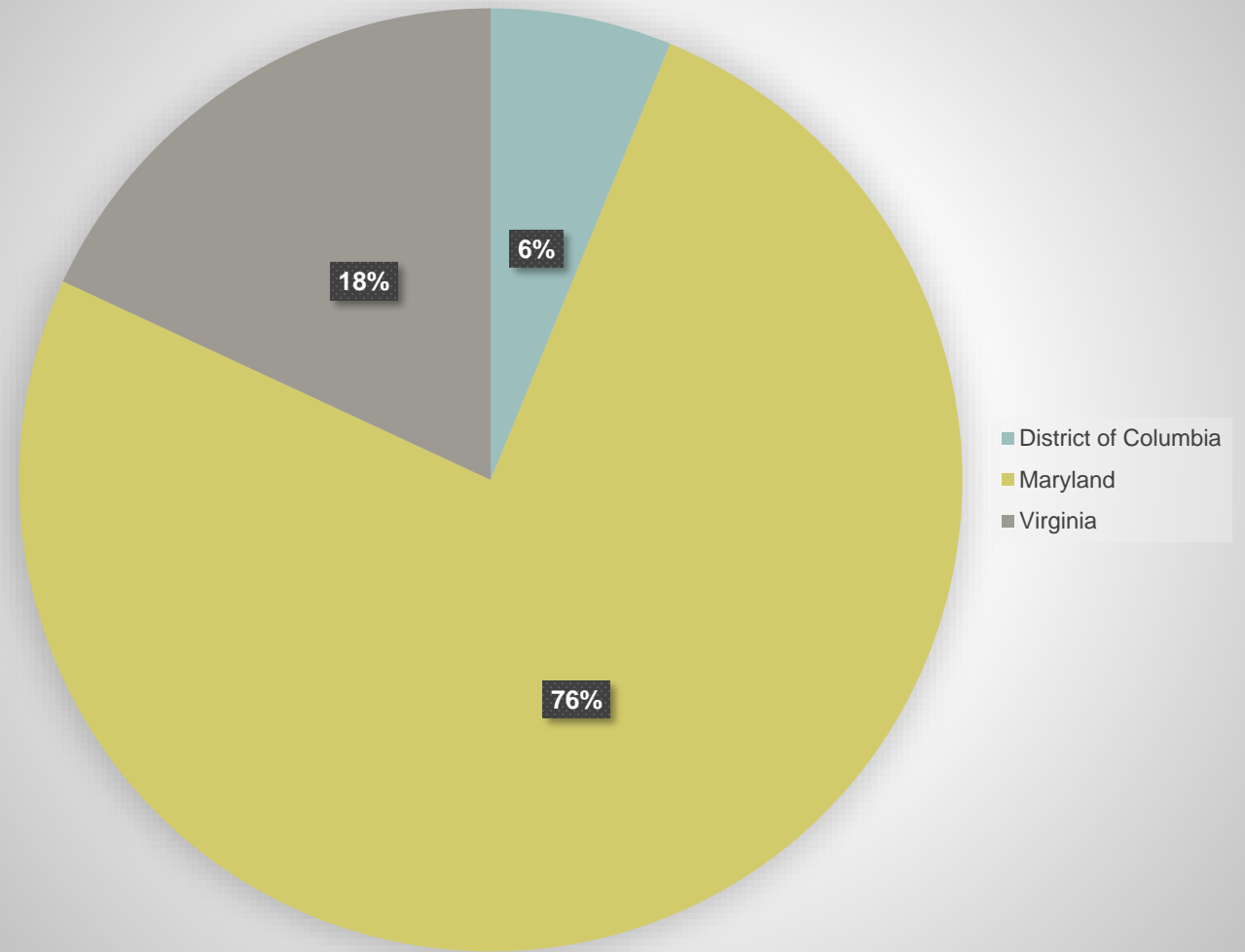
N=13249

BENTHIC MACROINVERTEBRATE DATA

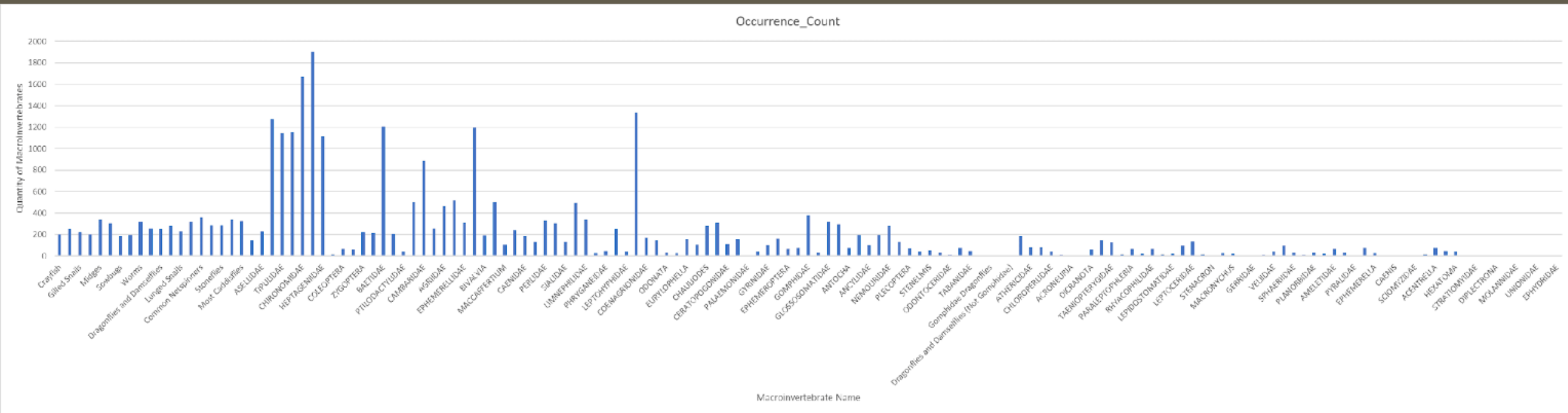
BENTHIC DETAILS

N=30714

Benthic Data Contribution by Jurisdiction

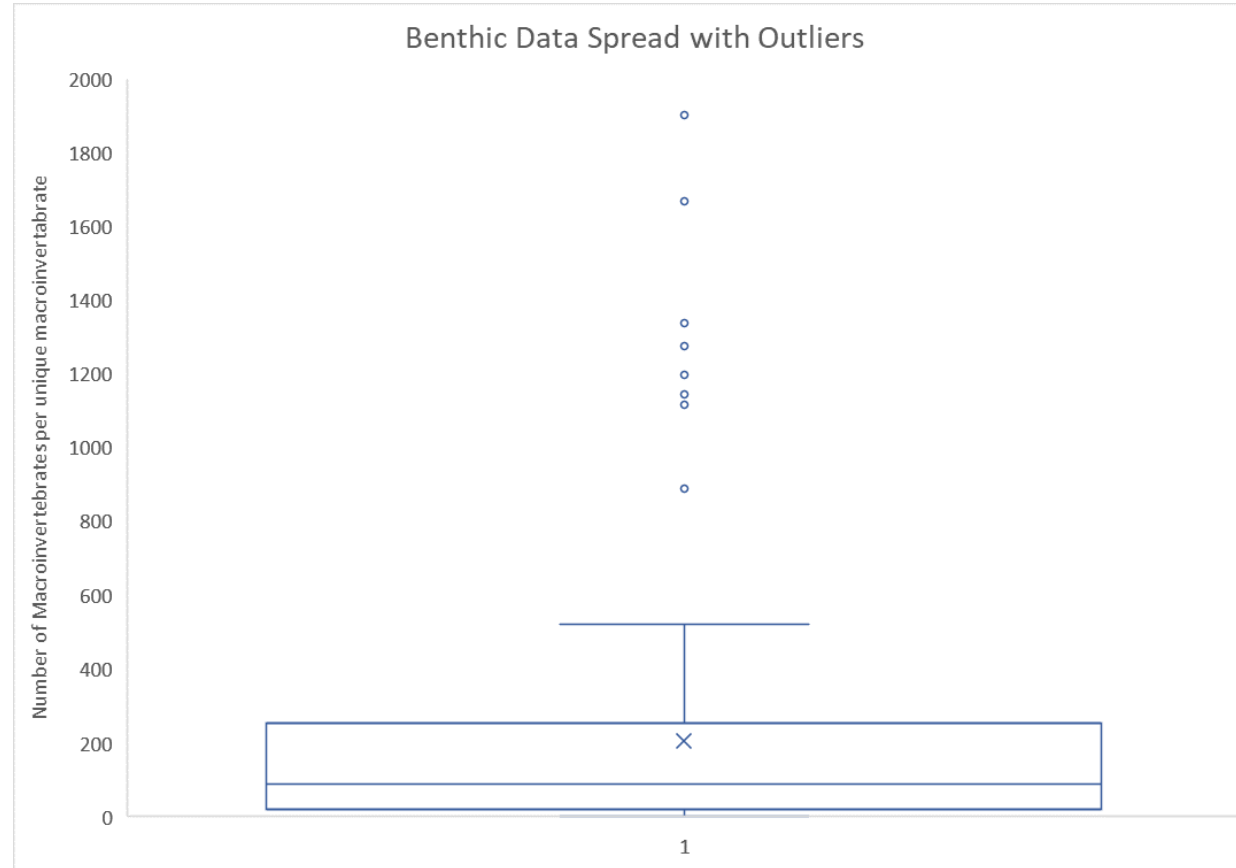


Quantity of Macroinvertebrates by Type



30714 Total Benthic Macroinvertebrates
recorded

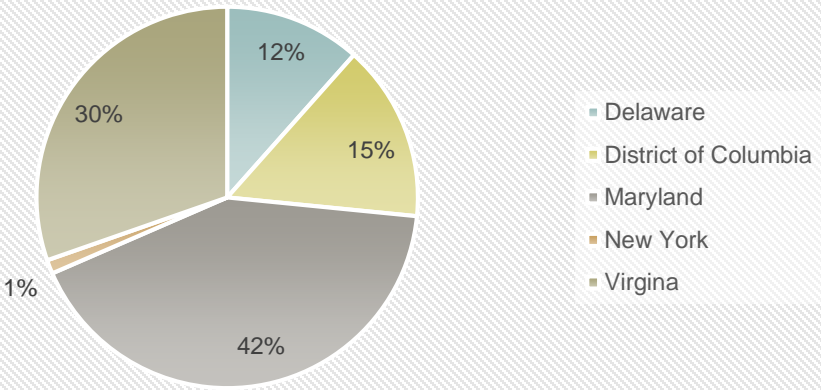
After creating this, I found that the count sometimes has 1
found and some times more than 1



DEEPER DIVE: LOOKING AT PARAMETER BY JURISDICTION

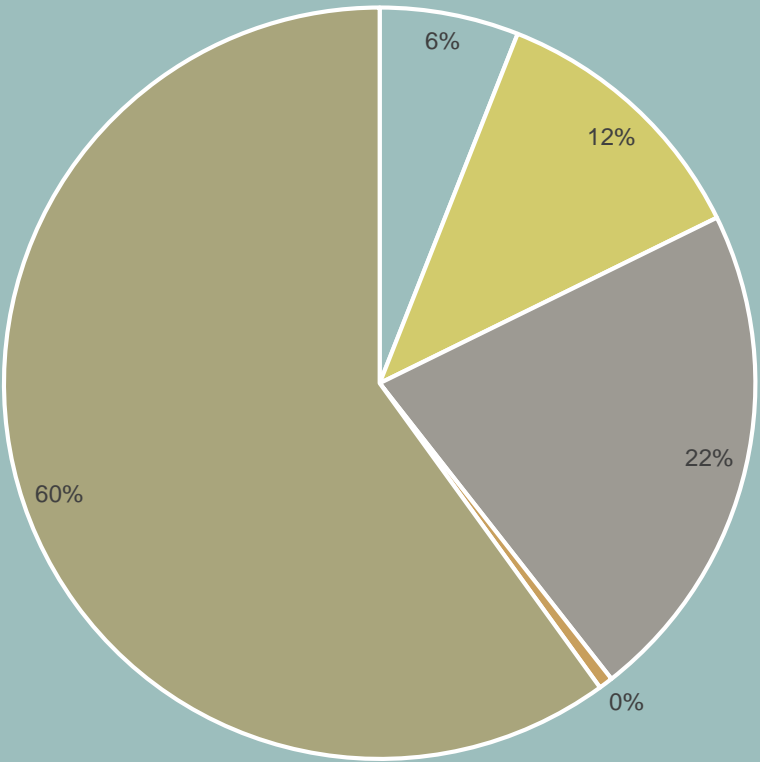
- By parameter- E Coli
 - 2306 Total Data Points
 - 113 Tier 1, 1193 Tier 2

Tier 2 E Coli Data by Jurisdiction

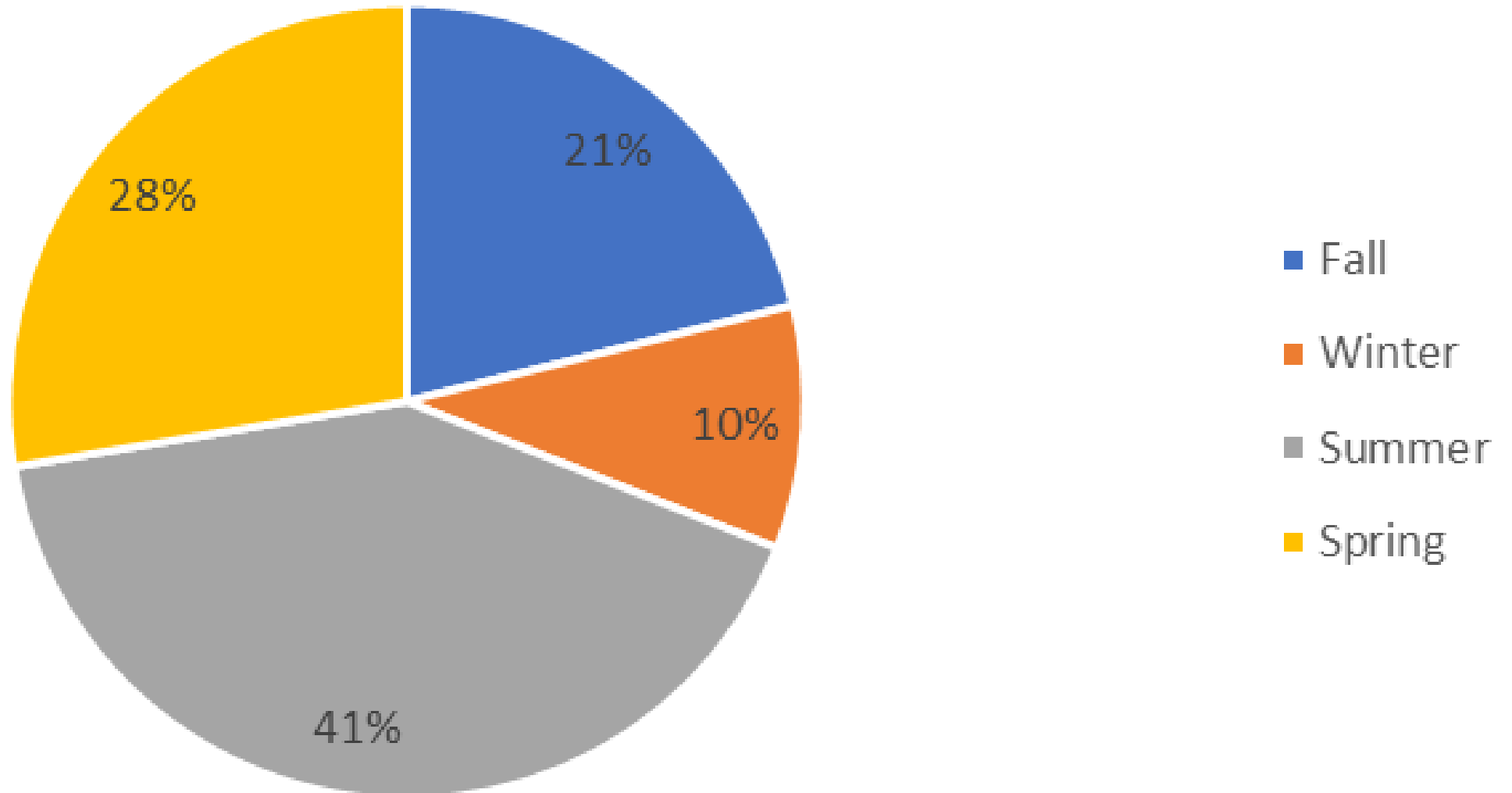


Contribution to E Coli Data by Jurisdiction

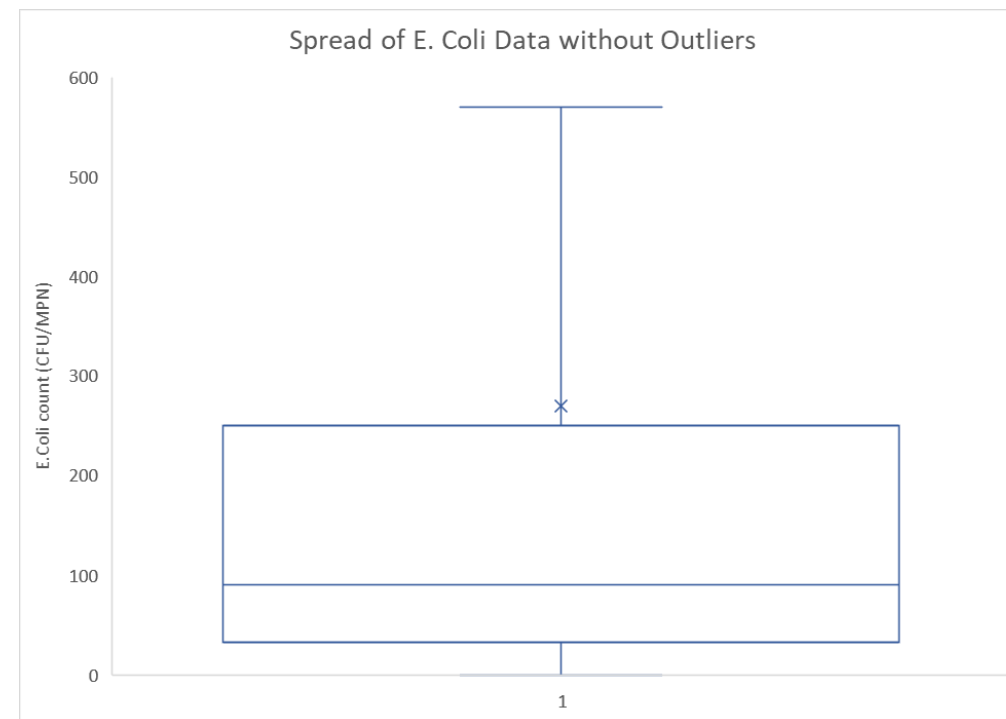
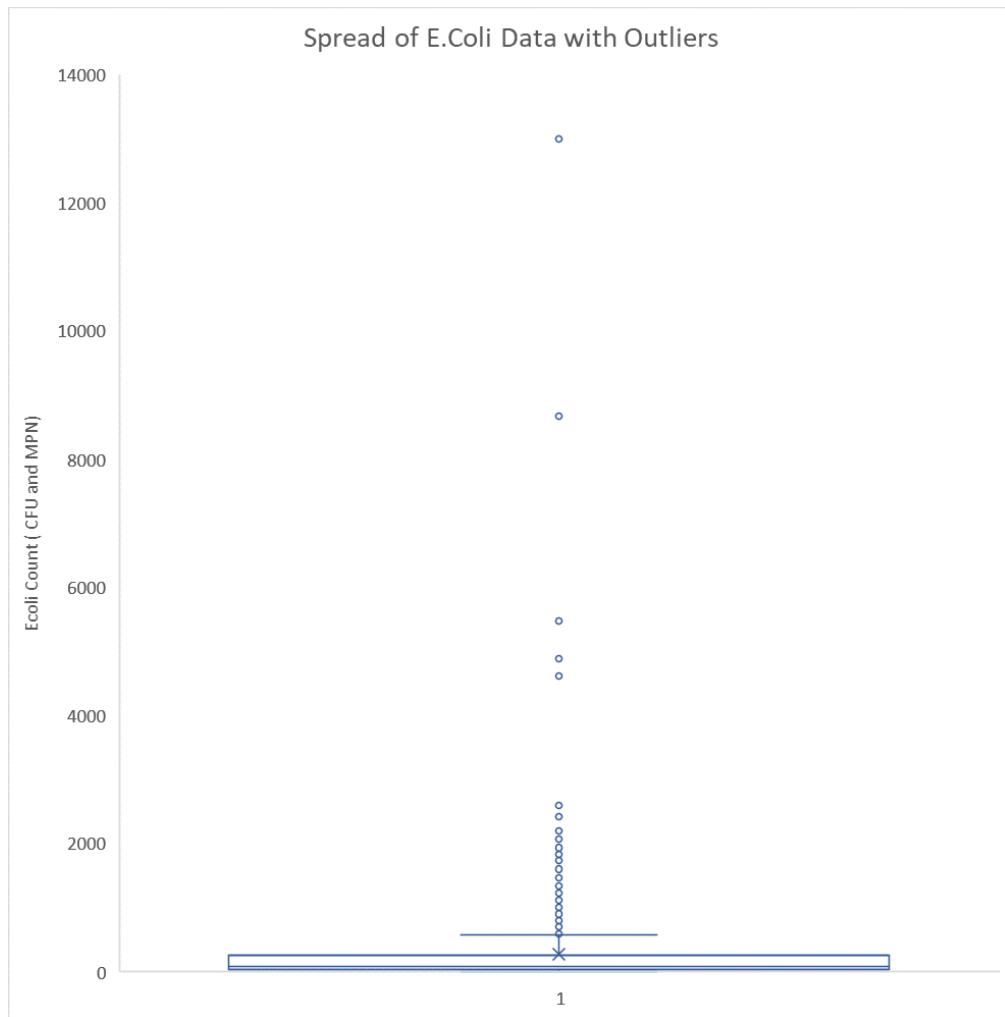
Delaware District of Columbia Maryland New York Virginia



E Coli Data Contribution by Season



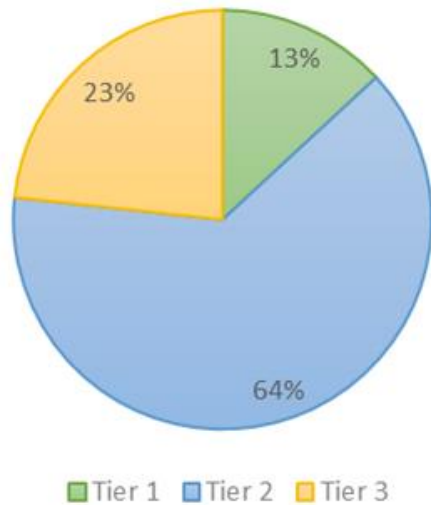
N= 2306



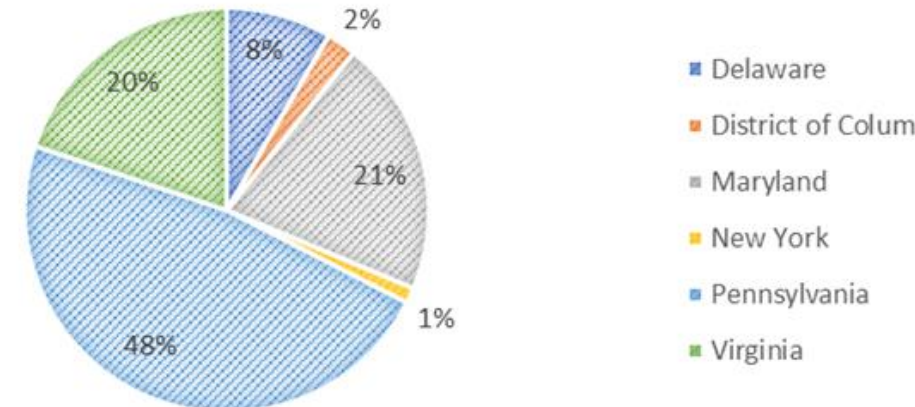
DEEPER DIVE: LOOKING AT PARAMETER BY JURISDICTION

- By Parameter: Water Temperature
 - All Tier 3 data is from Delaware and Maryland (Anne Arundel, Baltimore, Caroline, Dorchester, Cecil, Charles, Kent, Queen Anne, Somerset, St. Mary's, Talbot, Wicomico Counties)
 - 8872 Total Data Points

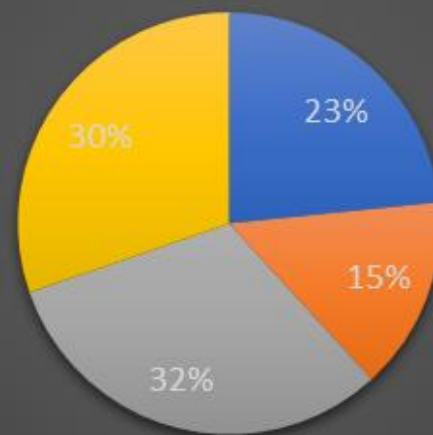
Contributions to Water Temperature Data by Tier



CONTRIBUTIONS TO WATER
TEMPERATURE DATA BY STATE



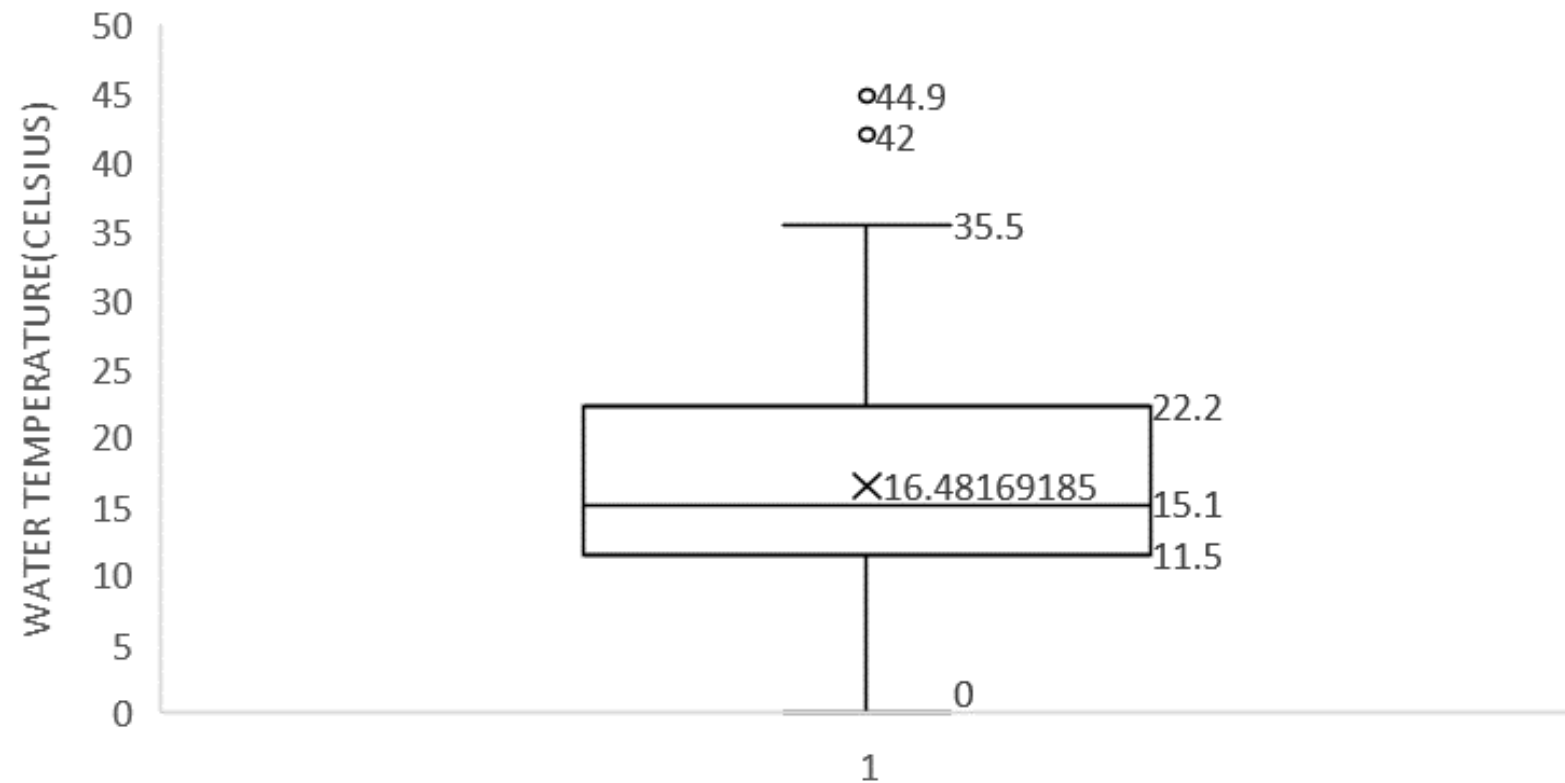
Water Temperature Data Contribution by Season



■ Fall ■ Winter ■ Summer ■ Spring

N=8872

Spread of Water Temperature Data



MAPPING OF WATER TEMPERATURE, E COLI,
AND MACROINVERTEBRATES OVER TIME

THESE ARE CURRENTLY PACKAGES IN
MY ESRI ACCOUNT!

<https://uvm.maps.arcgis.com/home/content.html?view=table&start=1&num=20&sortOrder=desc&sortField=modified&folder=dbrownm#content>

CONCLUSIONS

WATER TEMPERATURE

- Water Temperature appears consistent with the seasons they are in
- It seems as though most locations have relatively small bodies of water where they are measuring, so the summer temperatures are high
- However, some outlier points are so extreme that it seems that they are in Fahrenheit instead of Celsius

E. COLI

- A large amount of the data is less than 100 MPN/ CFU
 - But a lot of the data is far above that
- Due to the nature of this data, it is hard for me to draw any conclusions

KEY CHALLENGES

Rapid Obsolescence

- Whether it was not downloading all the data or I had made my download of the data so messy that I needed to scrap it and redownload a new version, There was a lot of times I needed to go back to the site to get the files again
- The issue was that in going back, things would change causing repetition or inaccuracies

Excel Sheets

- When downloading excel sheets(with water quality parameters) each comes out without a marker to what data set

Suggestions and Next Steps

- Example uses for this data:
 - USGS efforts to have more water temperature datasets
 - Determining if local swimming areas are safe based on E. Coli Indicators
 - Filling Benthic Macroinvertebrate data gaps
- And this is just for 3 of the parameters collected!!!

ANY QUESTIONS?

You can reach me @
dbrownl8@uvm.edu