

Summary of Agricultural BMPs in Phase 6 Beta 2

05052016

Matt Johnston
University of Maryland
Chesapeake Bay Program's Non-Point Source Data Analyst

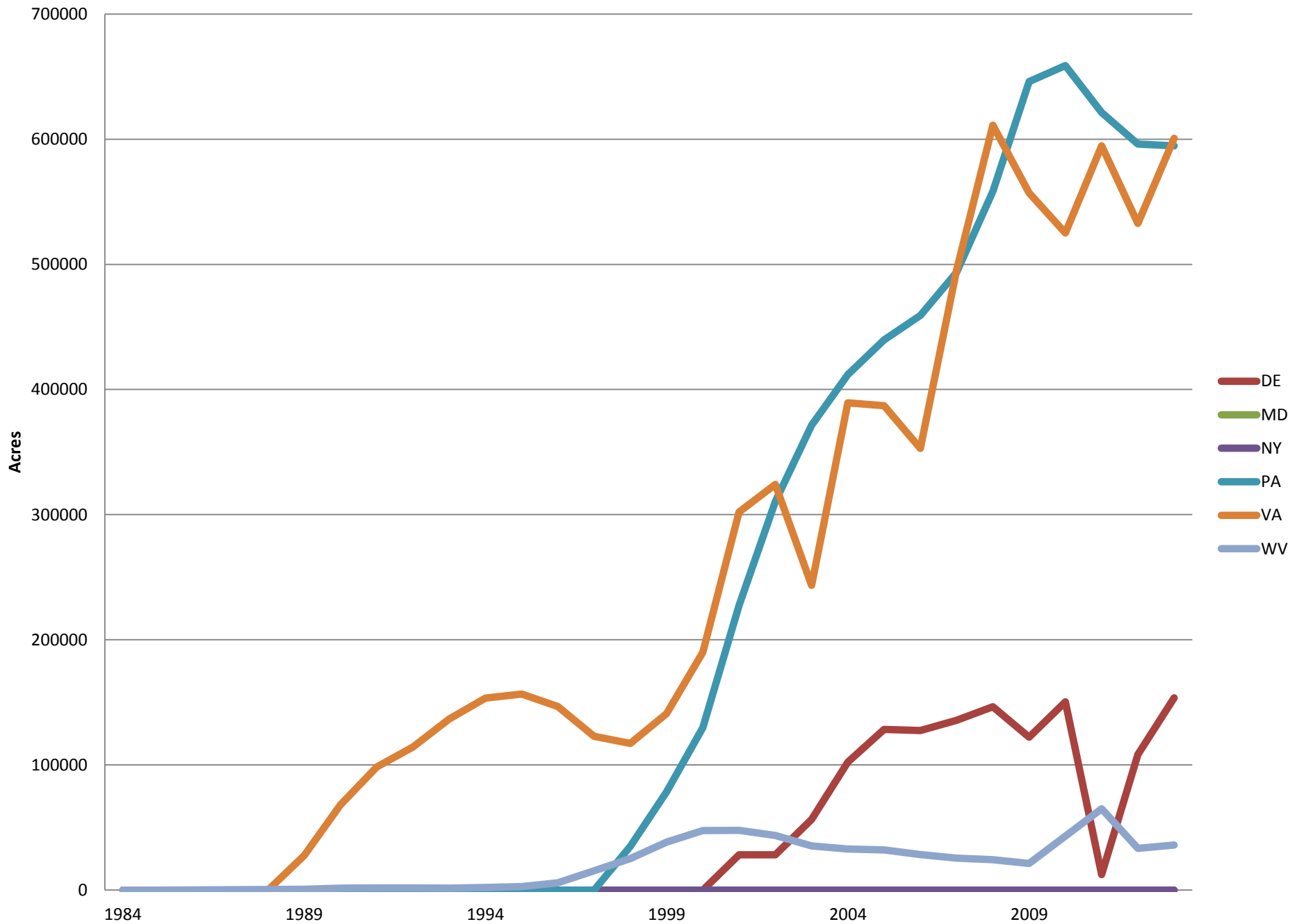
Historic Data Cleanup Schedule

- **May** – Individual calls with states (to be scheduled)
- **May 19** – Ag Workgroup to review latest draft panel reports, with the intent of providing revised BMP names and measurement names (if necessary) for Phase 6 NEIEN Appendix
- **June 2** – Phase 6 NEIEN Appendix updates provided to WTWG
- **June 17?** – Submit revised draft data to NEIEN for Beta 3
- **July/August** – Individual calls with states (to be scheduled)
- **August** – Final Ag Workgroup BMP reports due with the intent of providing revised BMP names and measurement names (if necessary) for Phase 6 NEIEN Appendix
- **September 1** – Final changes to NEIEN Appendix provided to WTWG
- **September 30** – Final Phase 6 historic BMP inputs due to NEIEN

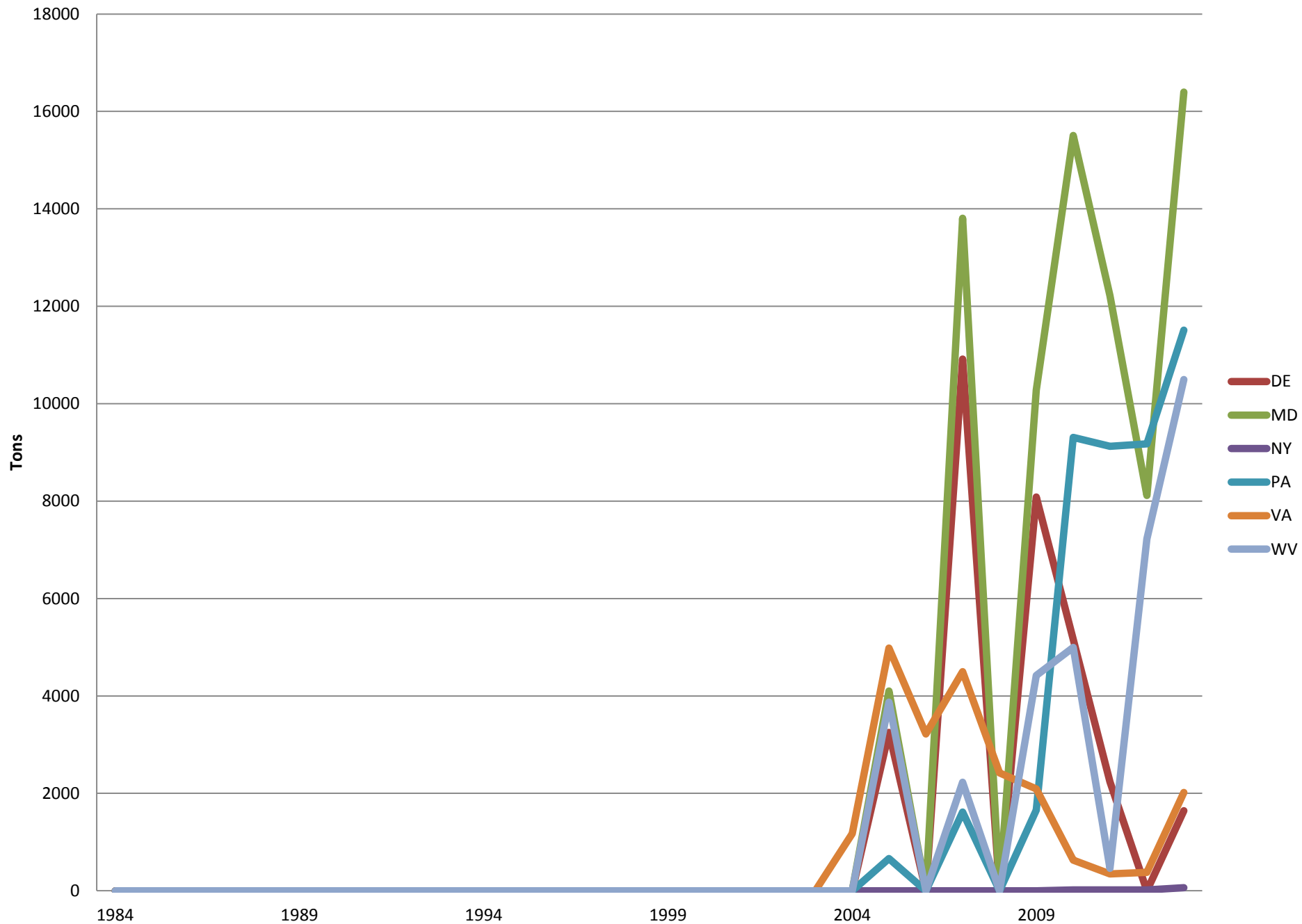
VERY Important BMPs

- **Nutrient Management**
 - Likely will have an impact on fertilizer and manure spread during the calibration.
- **Manure Transport**
 - Has always had an impact on manure spread, and will continue to.
- **AWMS**
 - Has always had an impact on manure available, and will continue to.

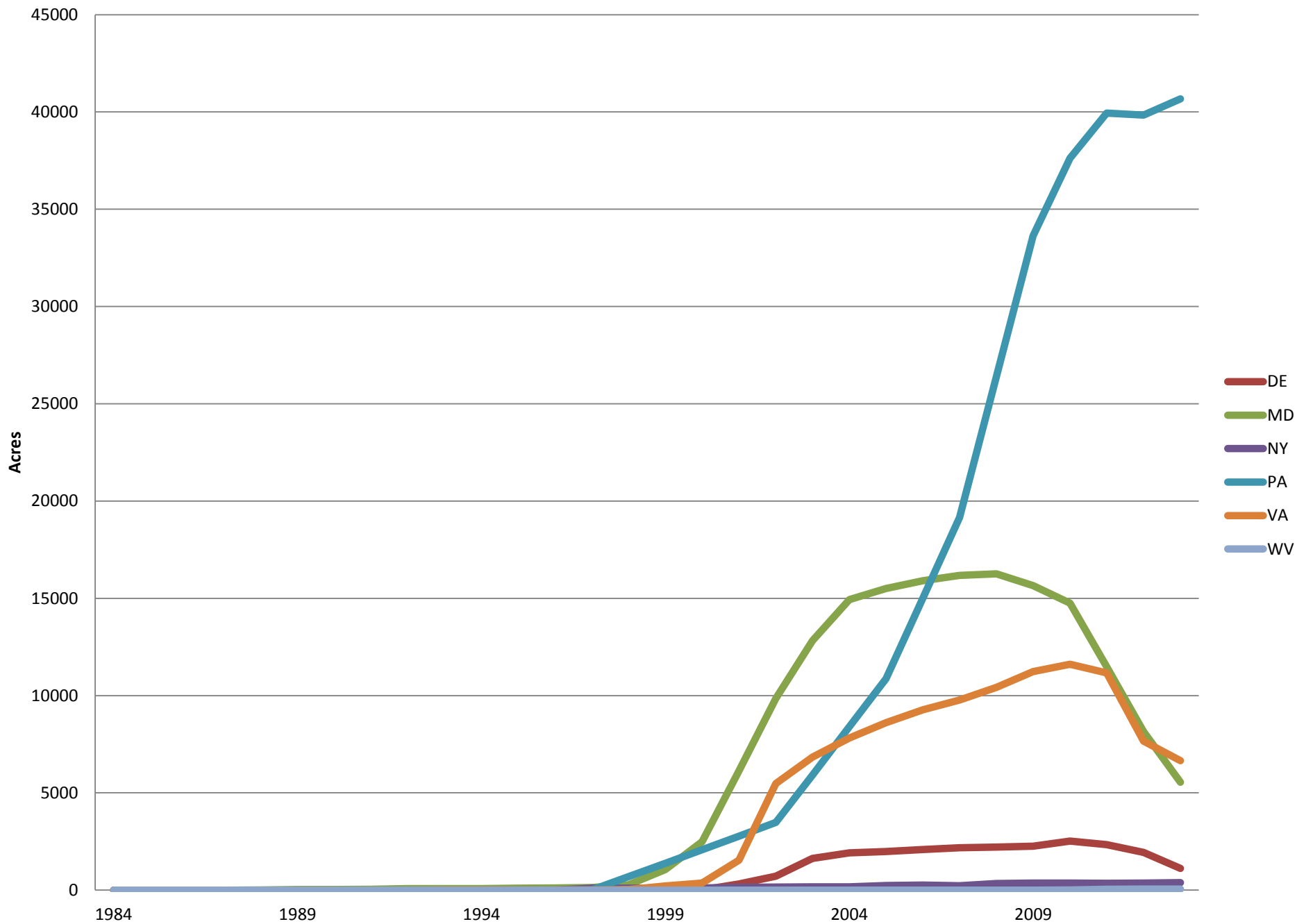
Nutrient Management on Crop



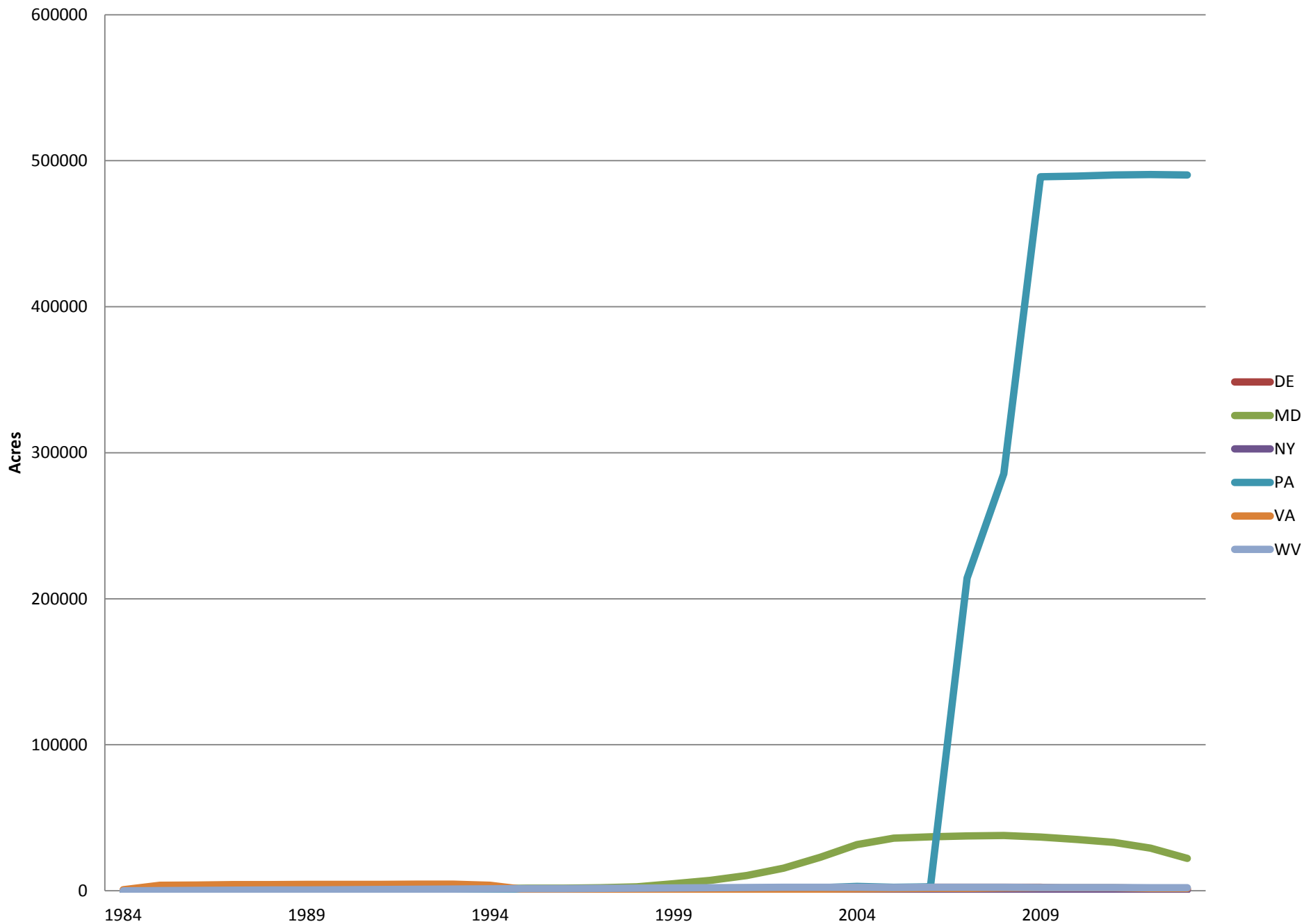
Manure Transport (Tons in and out of state)



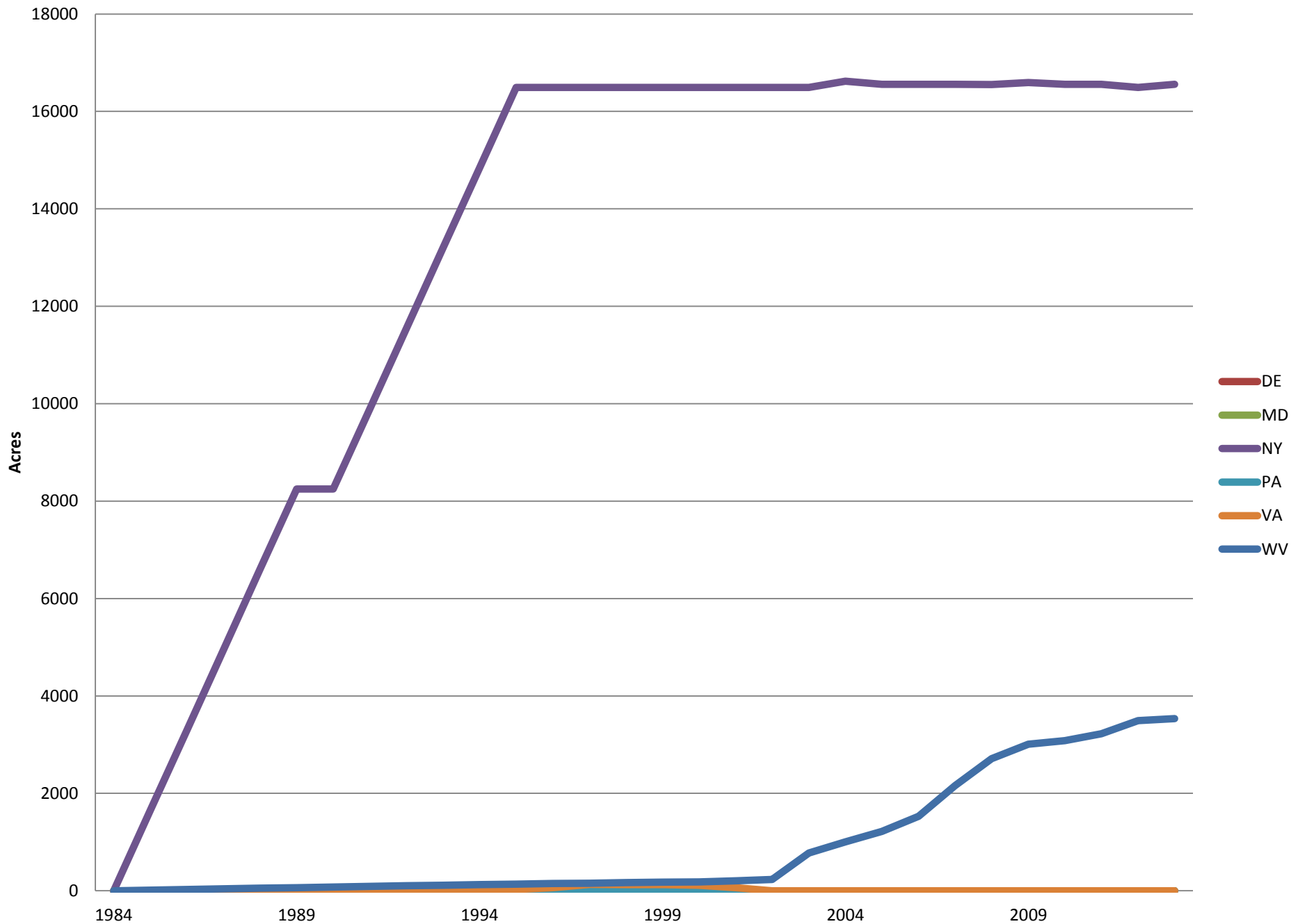
Forest Buffers (Acres)



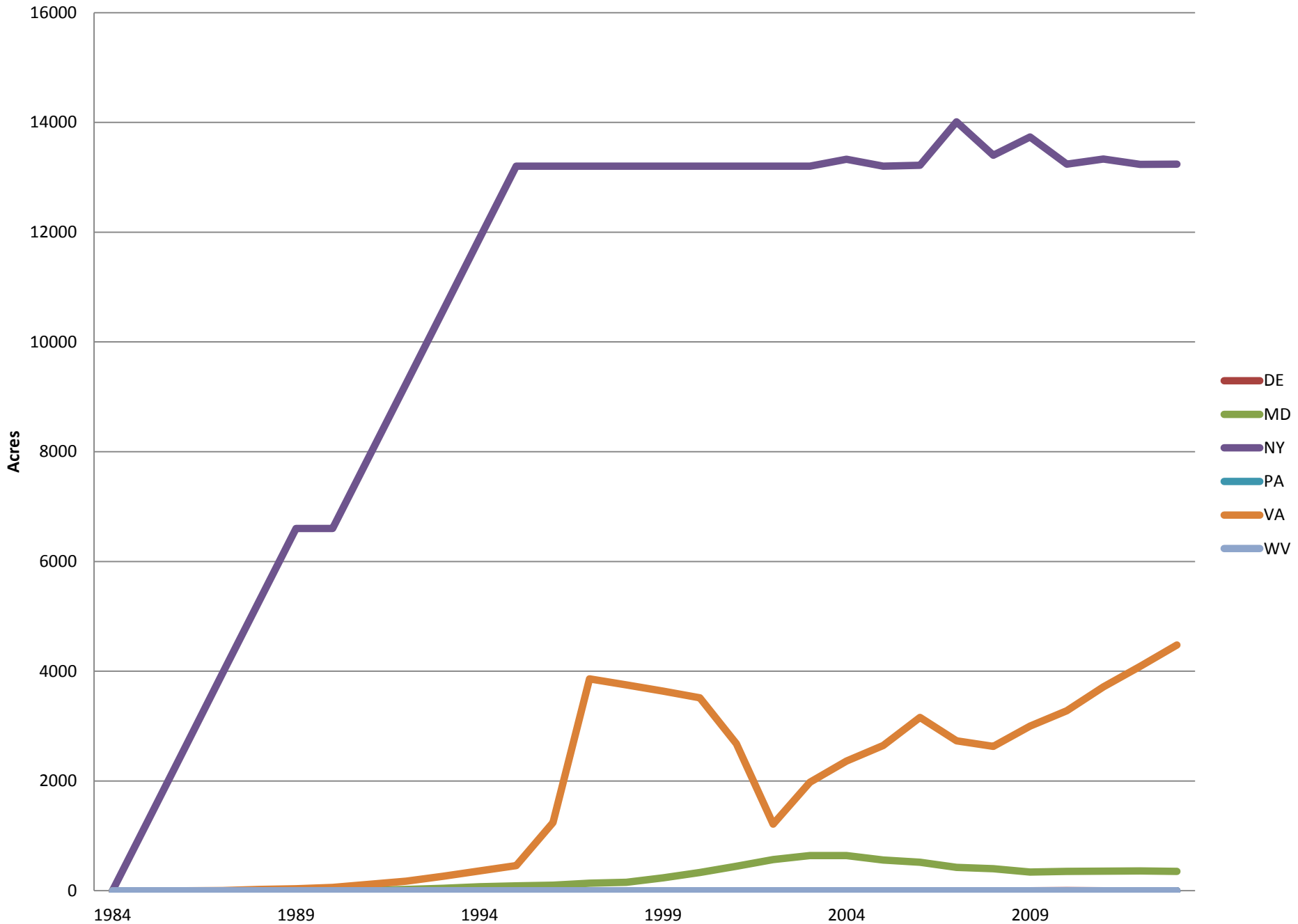
Grass Buffers (Acres)



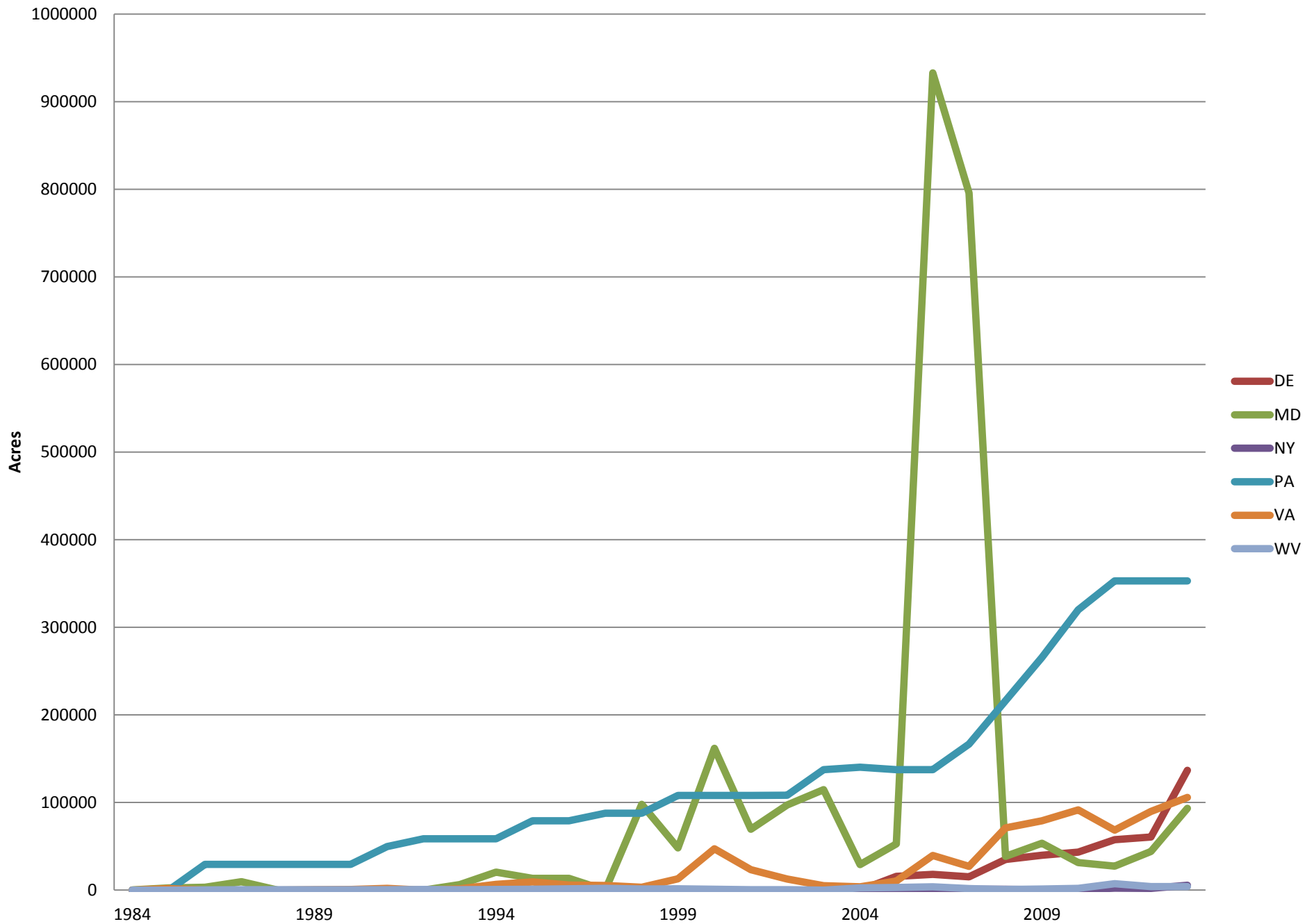
Forest Buffers on Fenced Pasture Corridor (Acres)



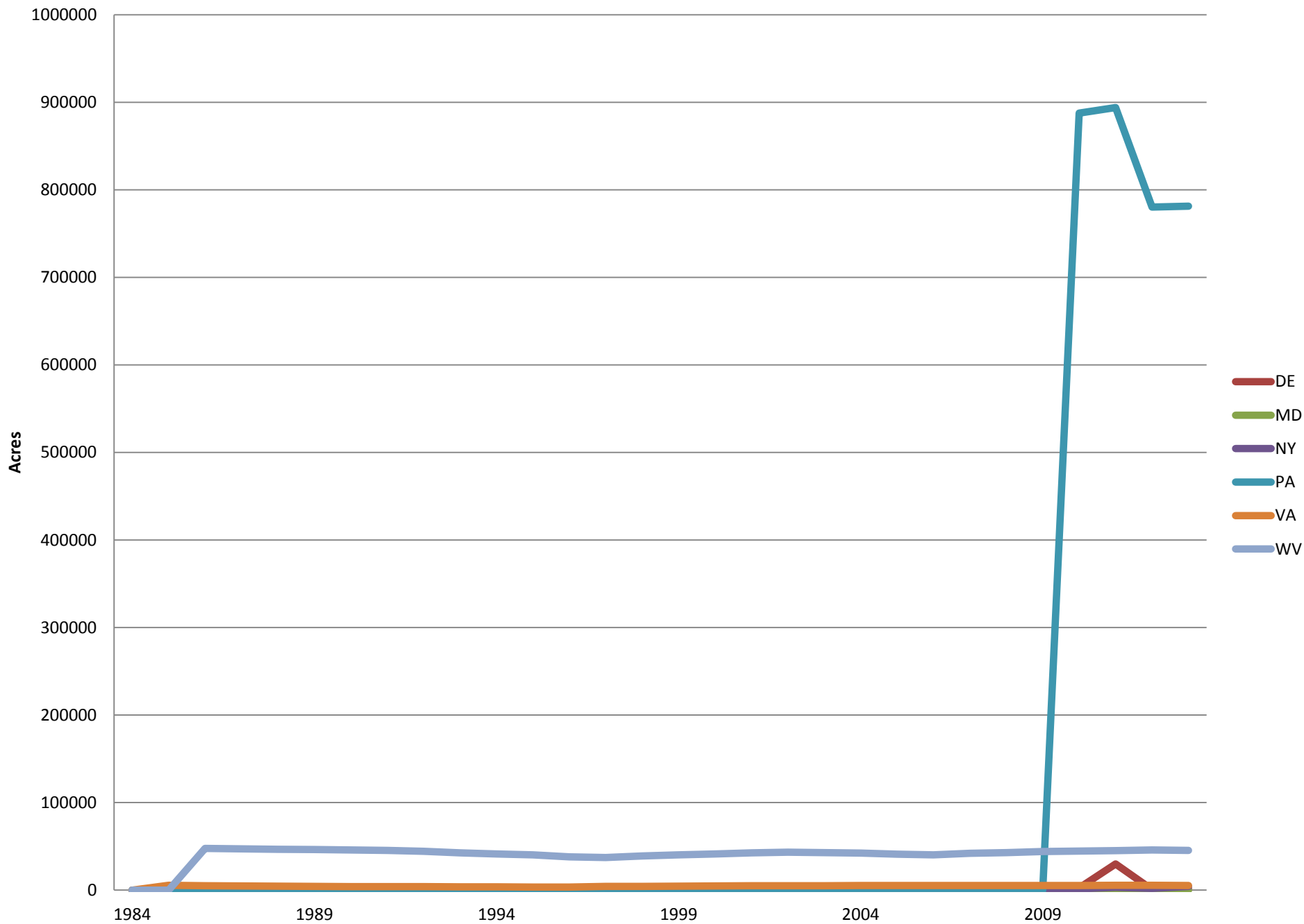
Grass Buffers on Fenced Pasture Corridor (Acres)



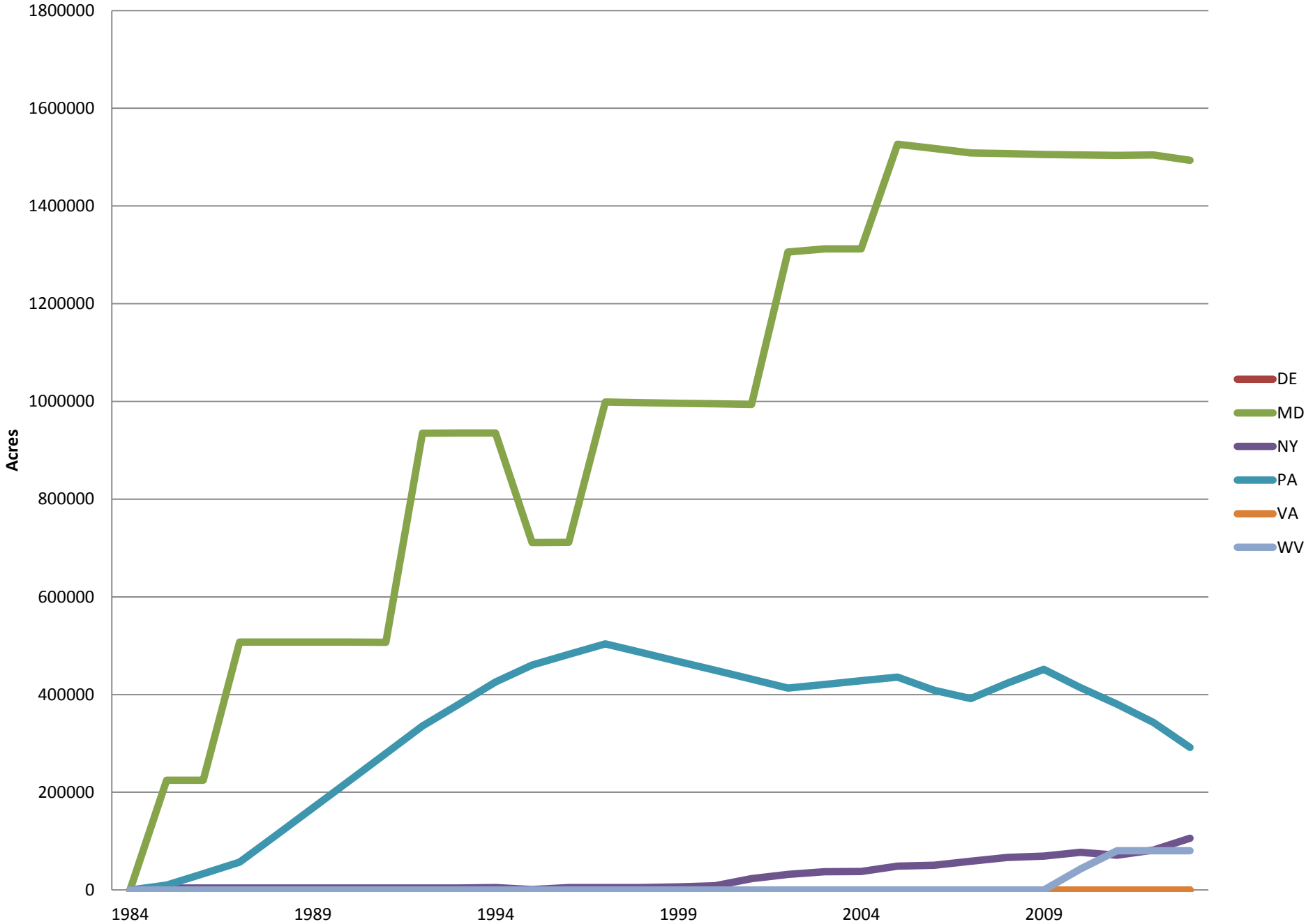
Cover Crops (Acres)



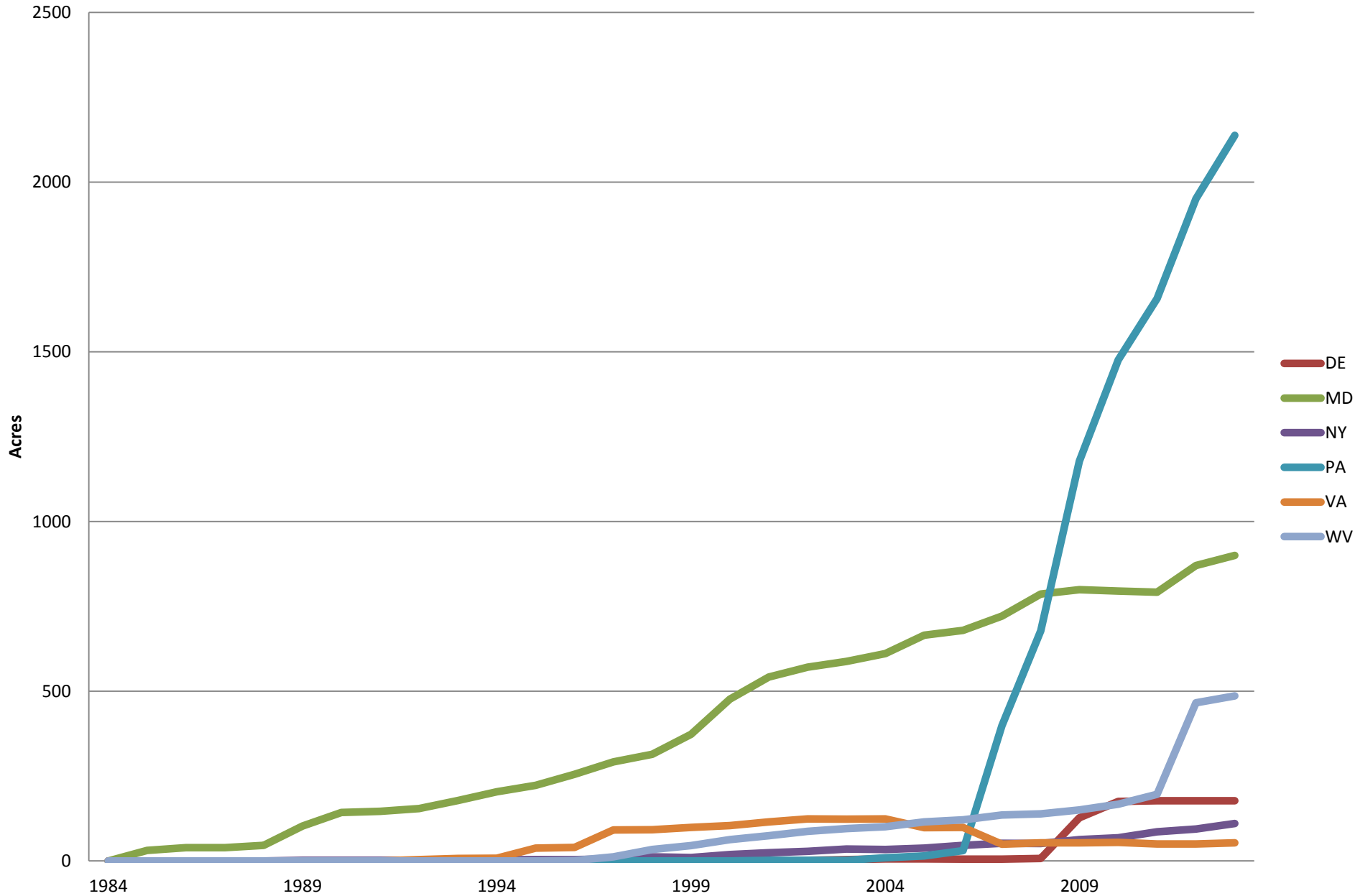
Conservation Tillage (Acres)



Conservation Plans (Acres)



Barnyard Runoff and Loafing Lot Management (Acres)



Land Retirement (Acres)

