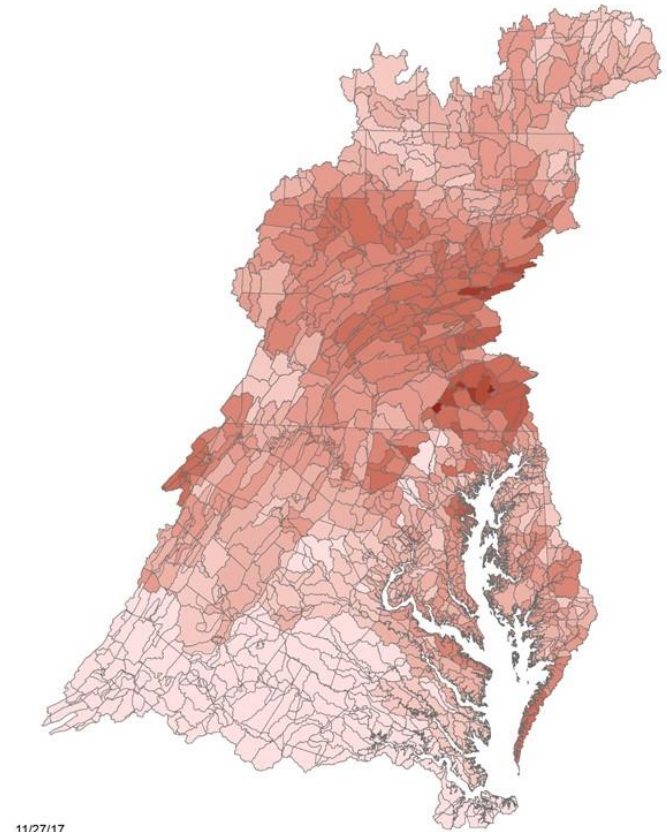
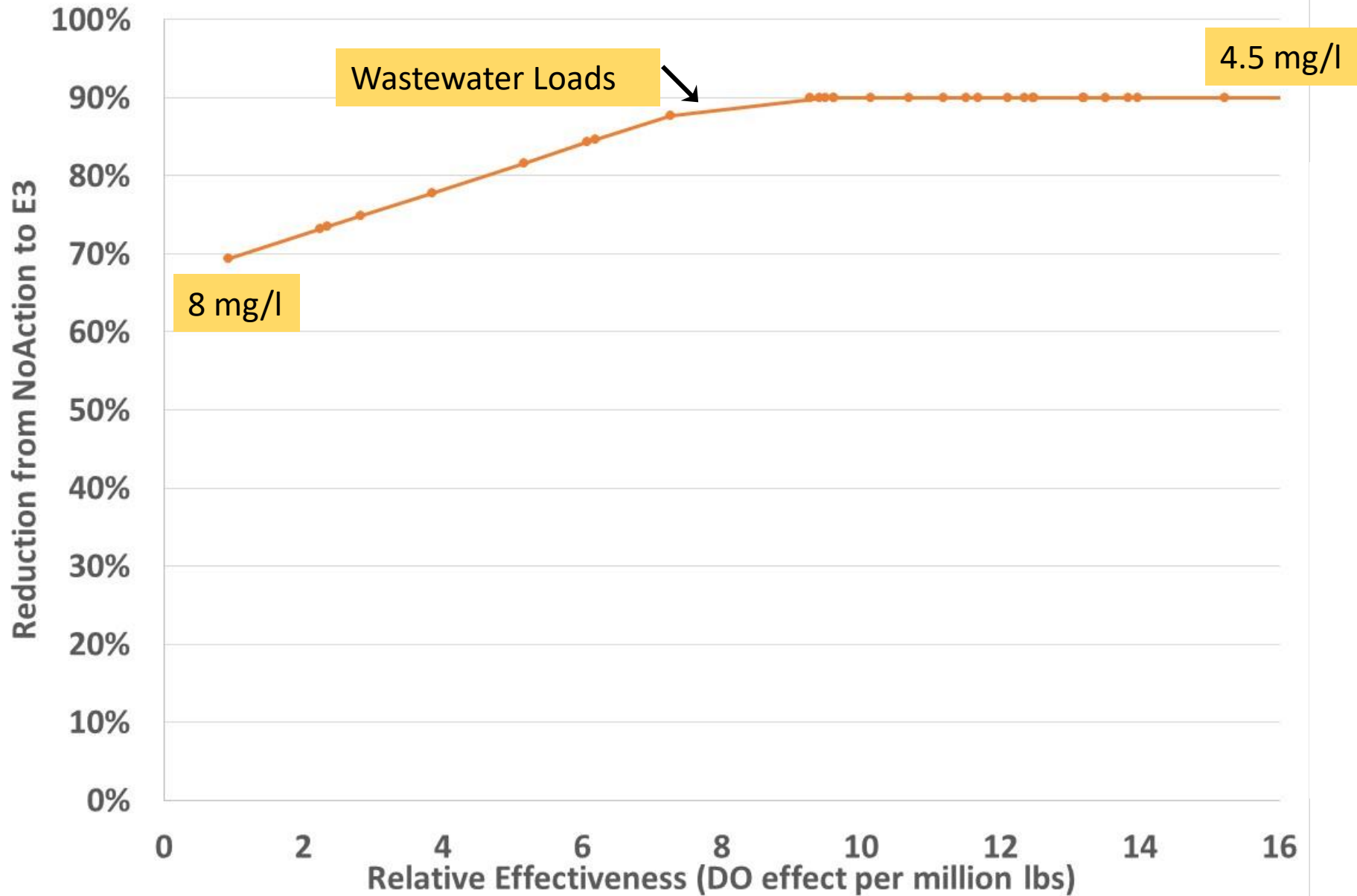


Climate Allocation Decisions

Update to WQGIT 6/22/2020 presentation with:

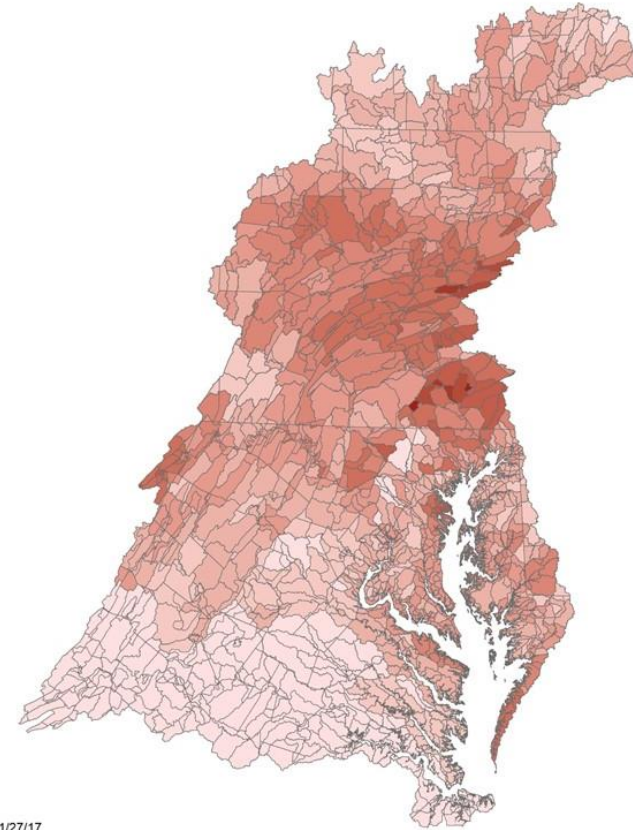
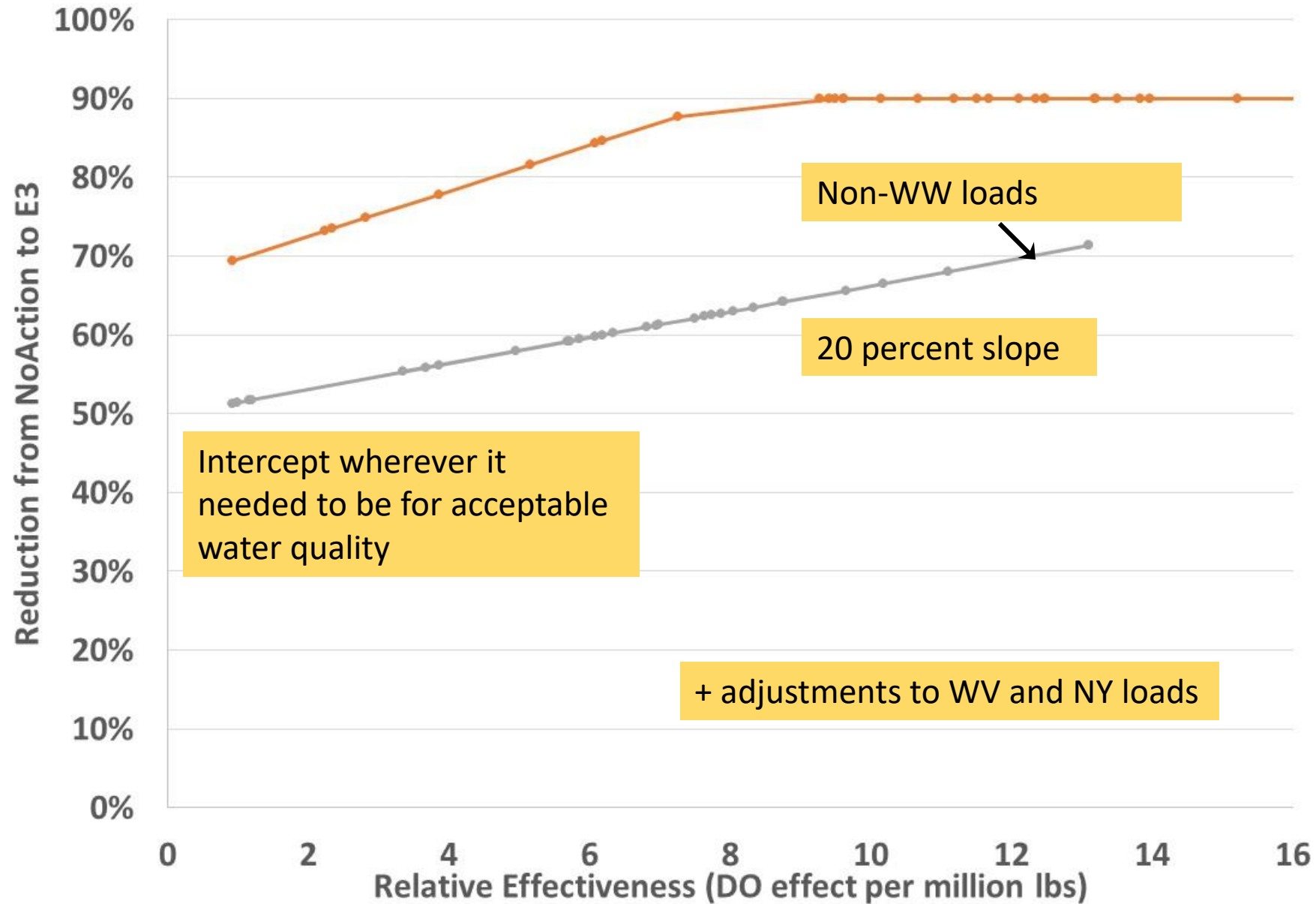
- Additional graphics showing combined N and P
- An additional option for WWTP line at 8 and 4 mg/l
- An analysis of WIP load trends vs climate loads

Planning Target Calculation - Nitrogen



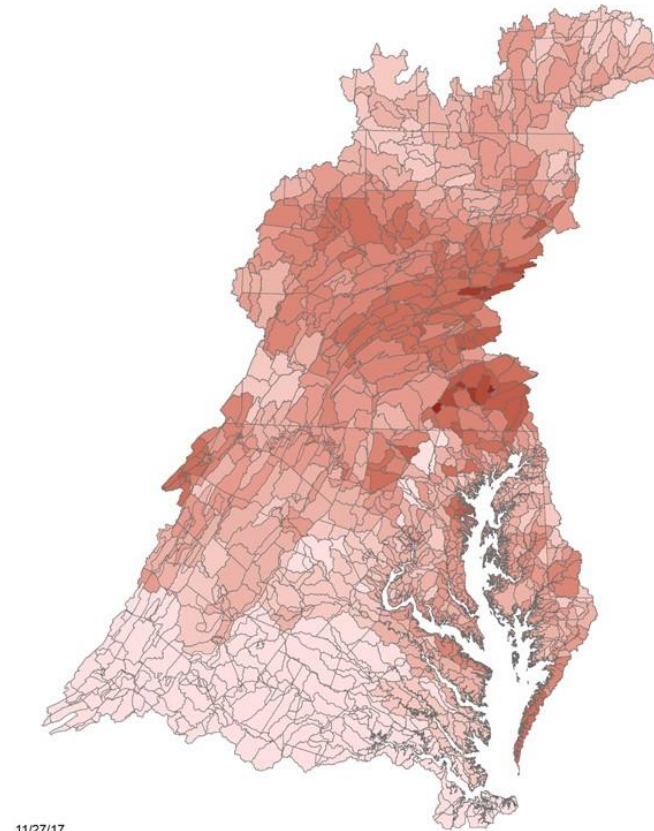
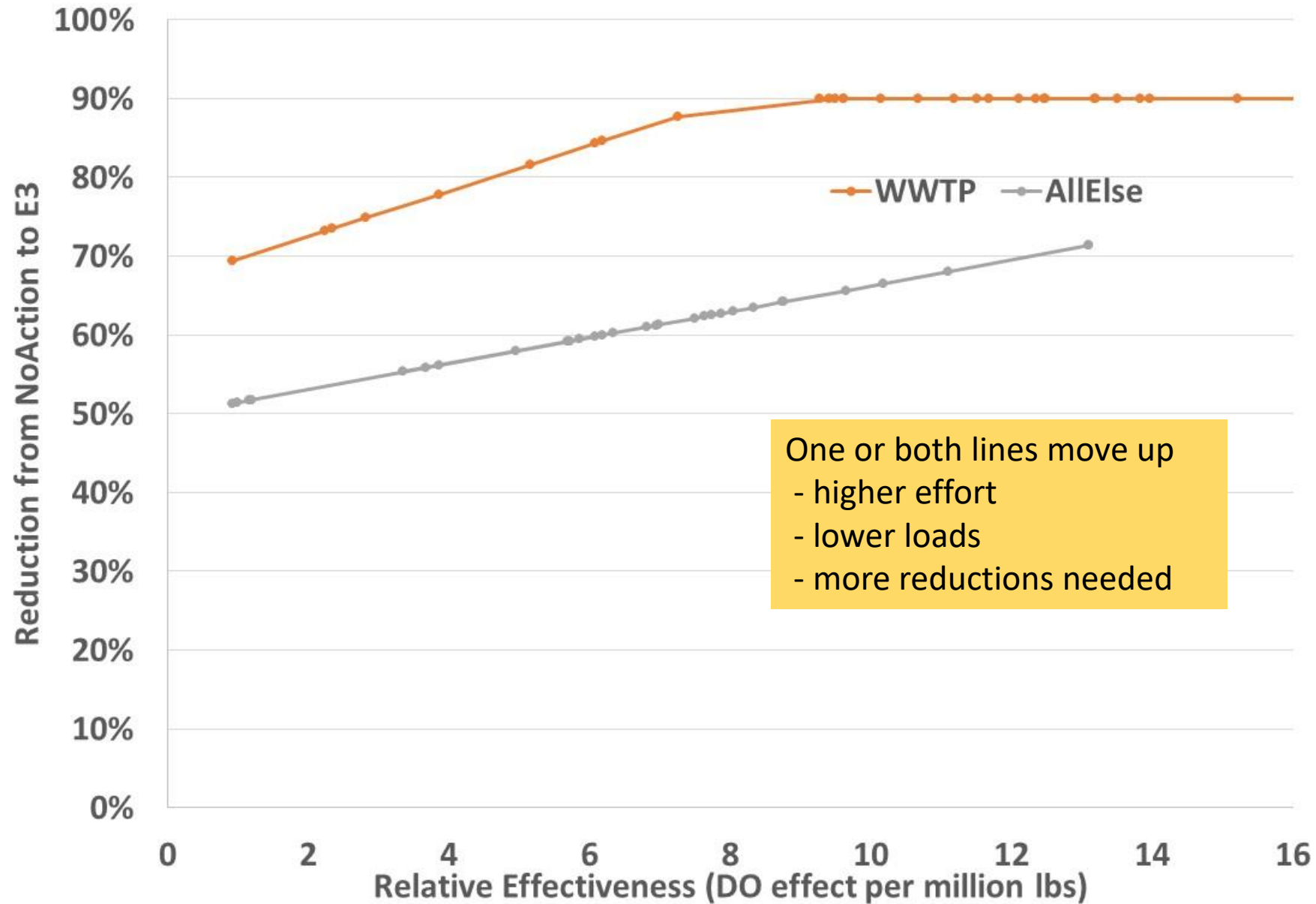
11/27/17

Planning Target Calculation - Nitrogen



11/27/17

Planning Target Calculation - Nitrogen



11/27/17

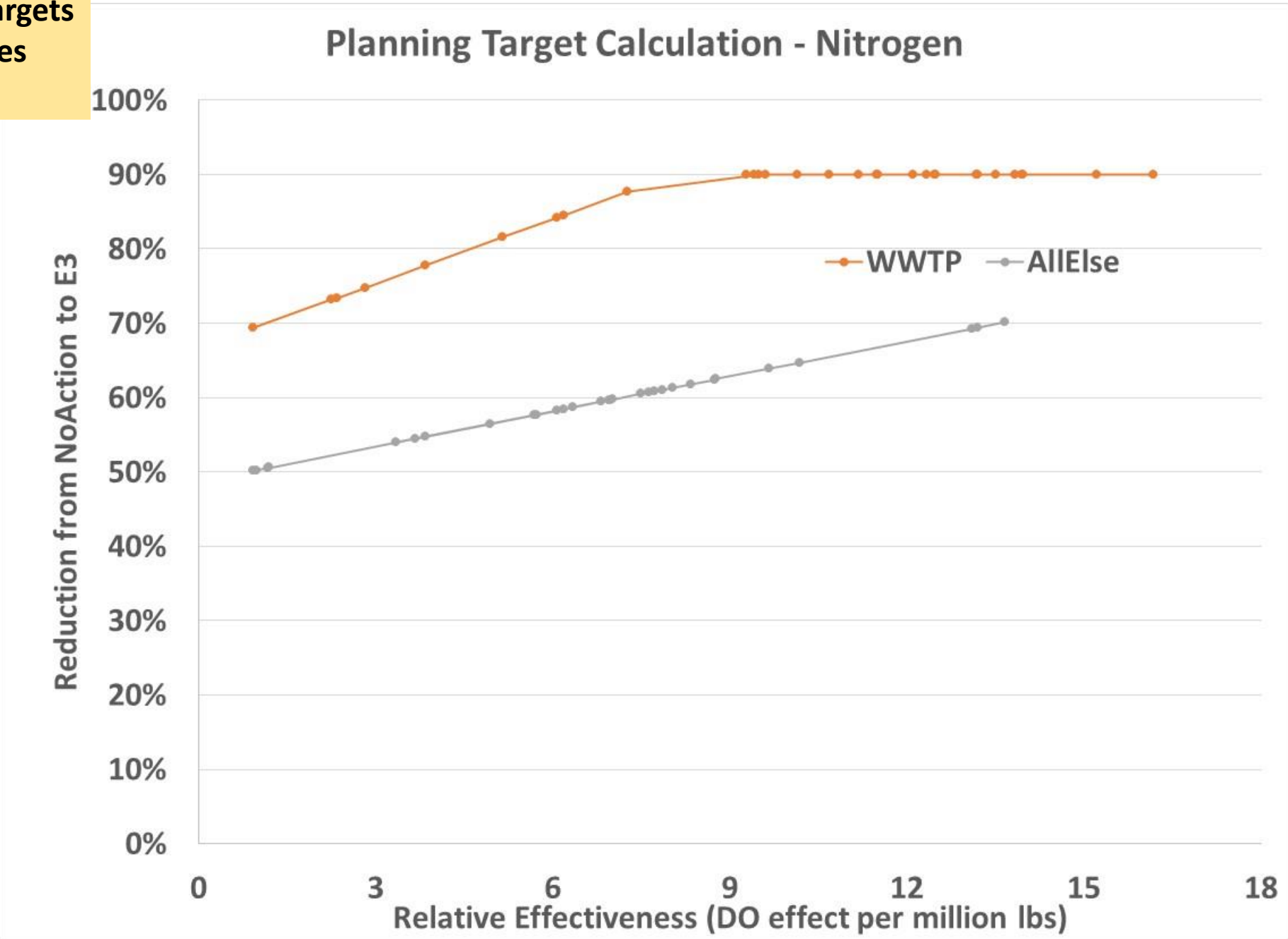
WQGIT Climate Allocation Decisions

- Year
 - 2025 or 2035?
 - Link target year and implementation?
- Watershed loads first
 - Allocate all necessary reductions through planning target method
 - or
 - Take out jurisdictional climate-related increases in loads first and allocate any remainder
- WWTP loads included in jurisdictional allocation calculations
 - Only non-WWTP sources
 - Increase WWTP with non-WWTP
 - Set WWTP at 6 and 4.5 TN
 - .22 and .364 TP
 - Set WWTP and 6 and 4 TN
 - .18 and .364 TP
- Open Water
 - Do not consider open water at this time for climate allocations

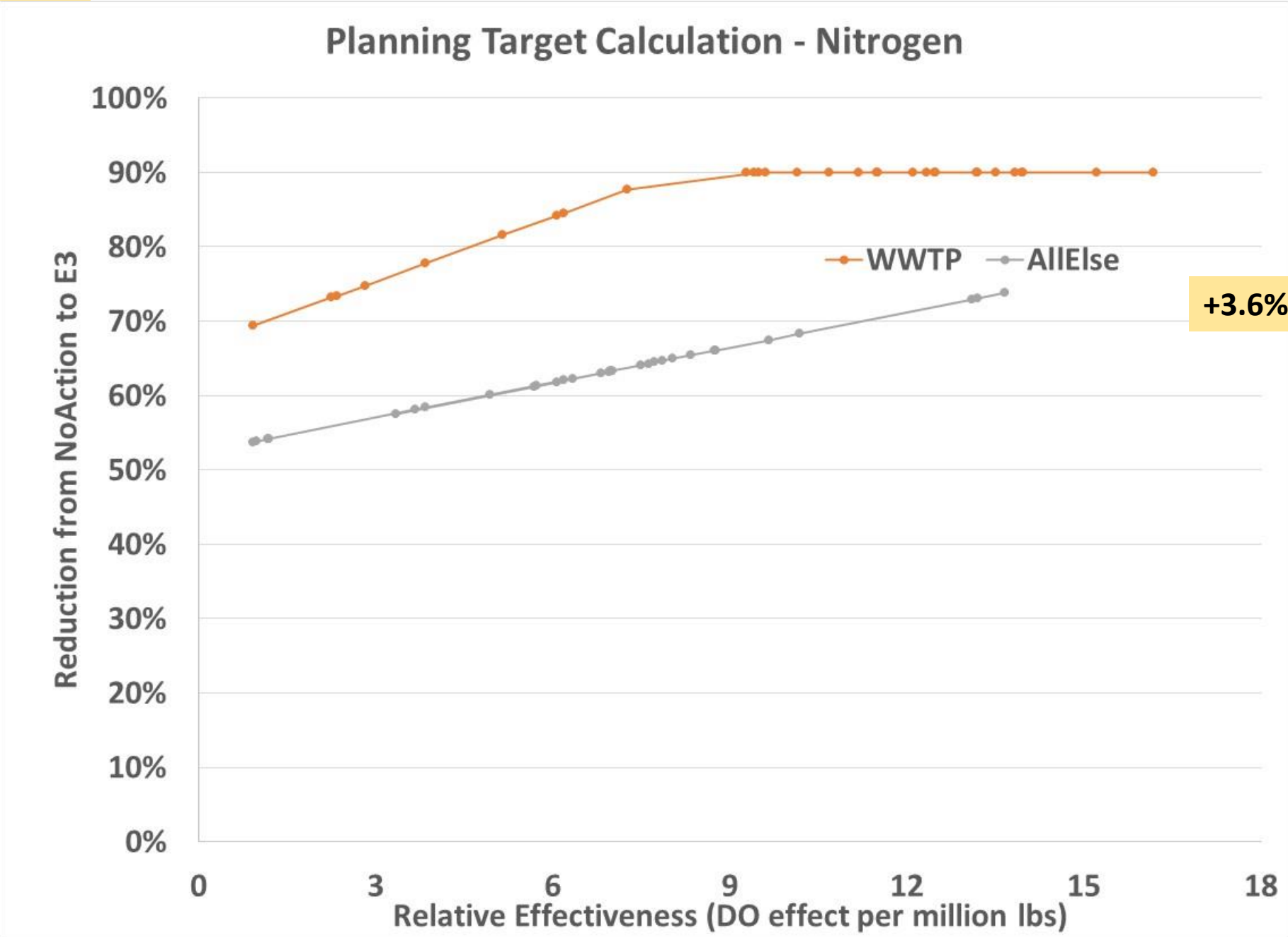
WQGIT Climate Allocation Decisions

- Year
 - 2025 or 2035?
 - Link target year and implementation?
- Watershed loads first
 - Allocate all necessary reductions through planning target method
 - or
 - Take out jurisdictional climate-related increases in loads first and allocate any remainder
- WWTP loads included in jurisdictional allocation calculations
 - Only non-WWTP sources
 - Increase WWTP with non-WWTP
 - Set WWTP at 6 and 4.5 TN
 - .22 and .364 TP
 - Set WWTP and 6 and 4 TN
 - .18 and .364 TP
- Open Water
 - Do not consider open water at this time for climate allocations

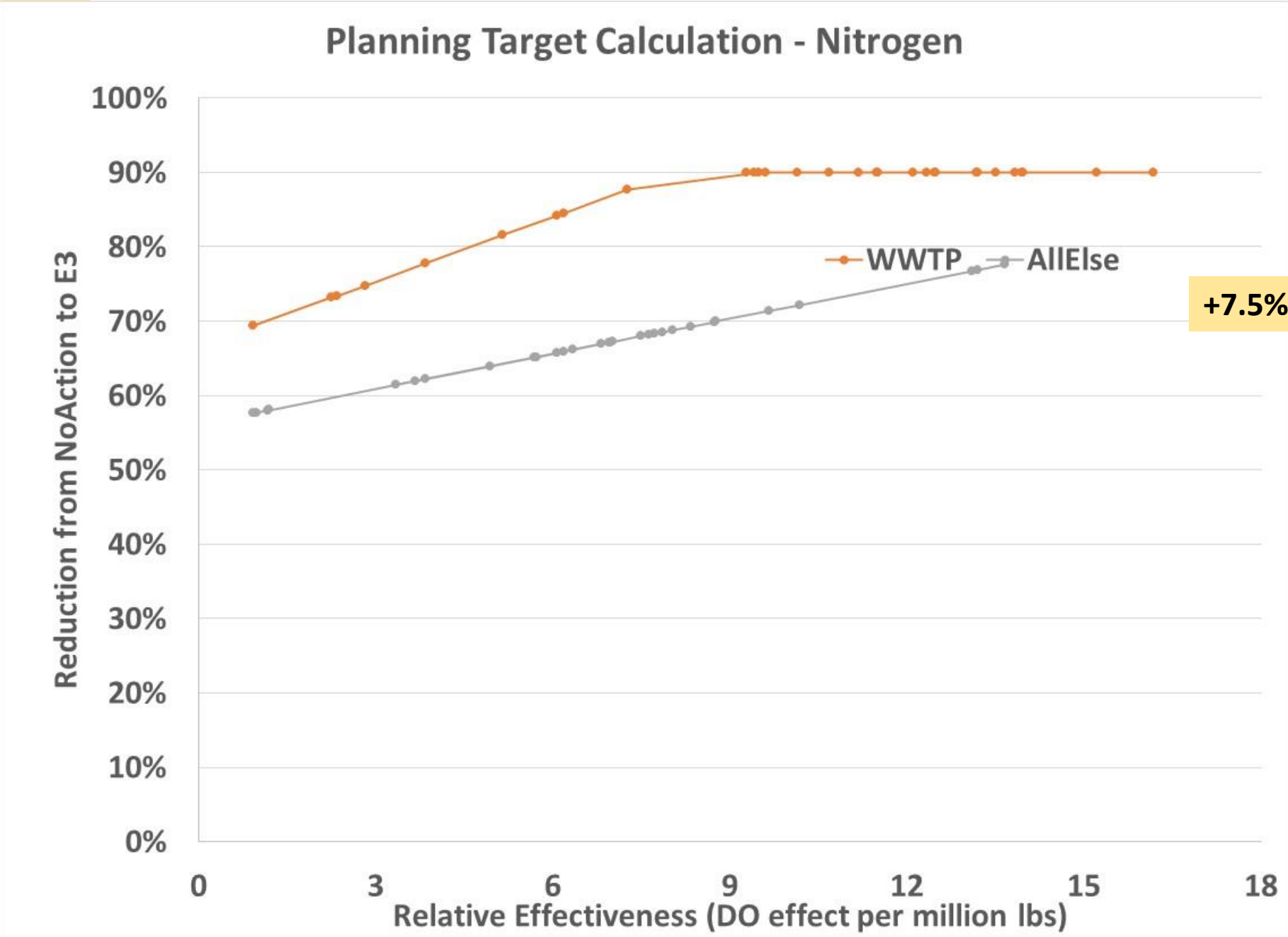
2017 Planning Targets
Prior to exchanges
and exceptions



2025 climate
All Allocation
NPS only

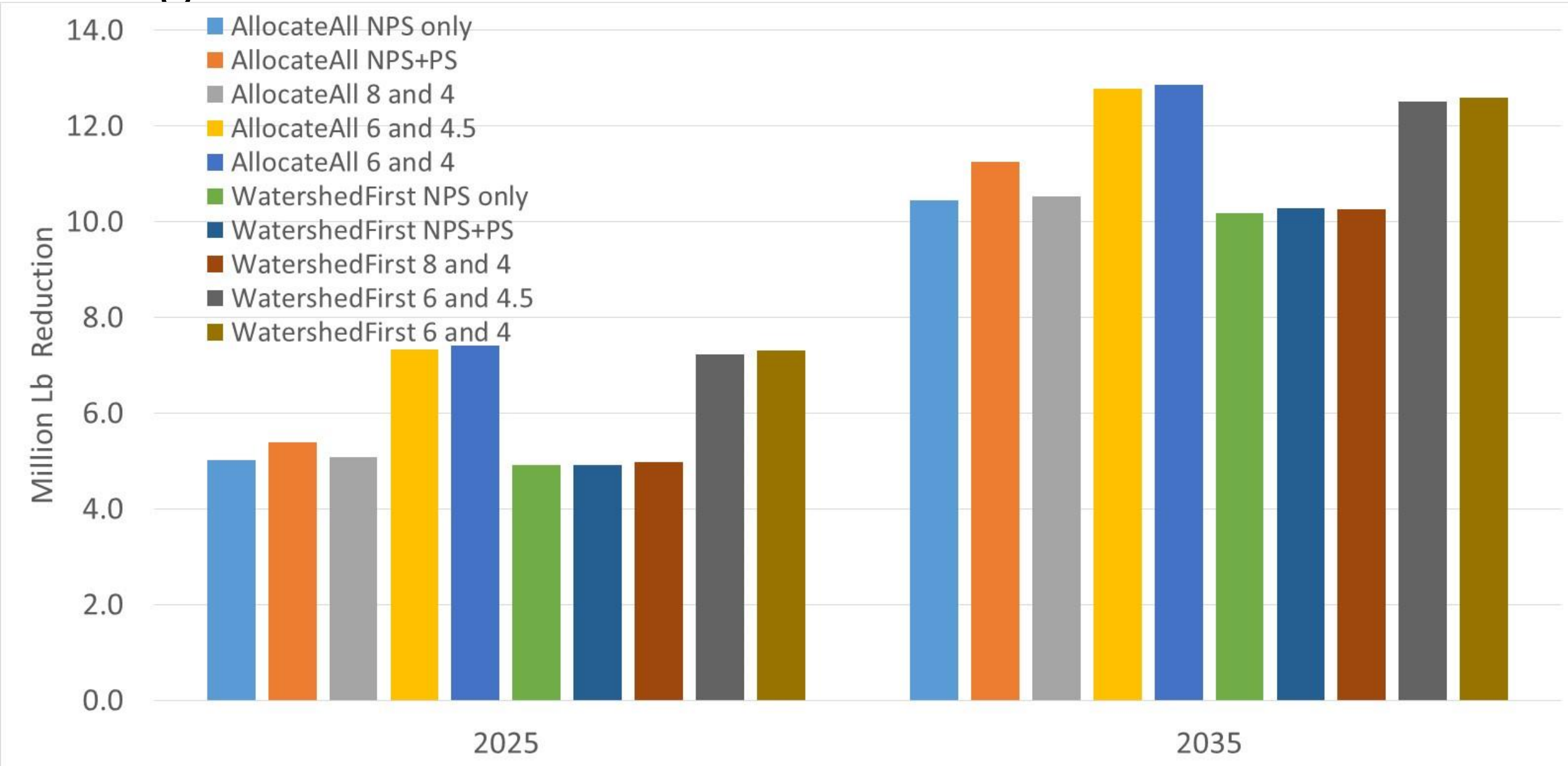


2035 climate
All Allocation
NPS only



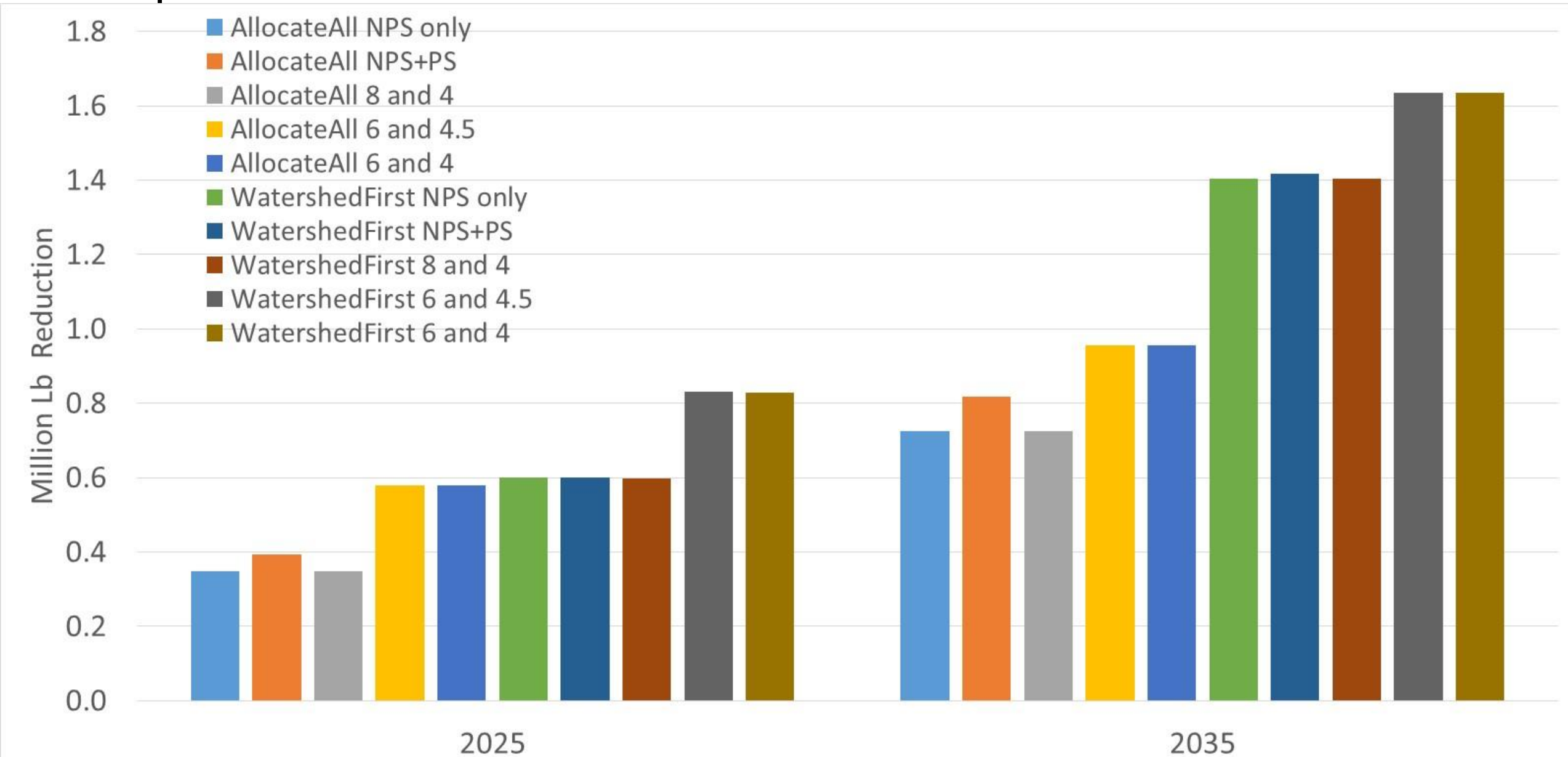
- 2035 increases effort from about 6 Mlbs to about 11 Mlbs

Nitrogen Total Reductions



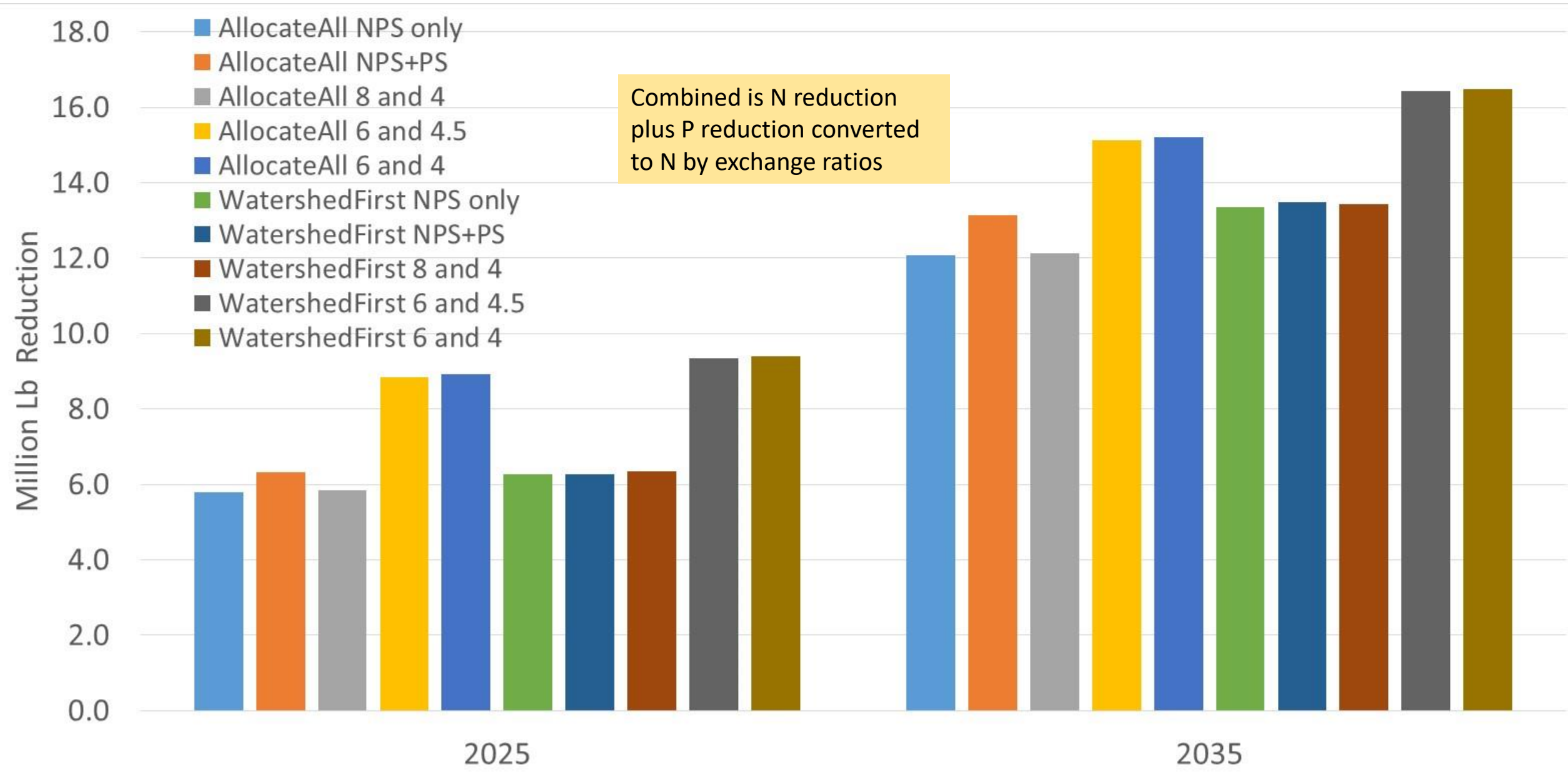
- 2035 increases effort from about .5 Mlbs to about 1 Mlbs

Phosphorus Total Reductions



• 2035 increases effort from about .5 Mlbs to about 1 Mlbs

Combined Total Reductions



WQGIT Climate Allocation Decisions

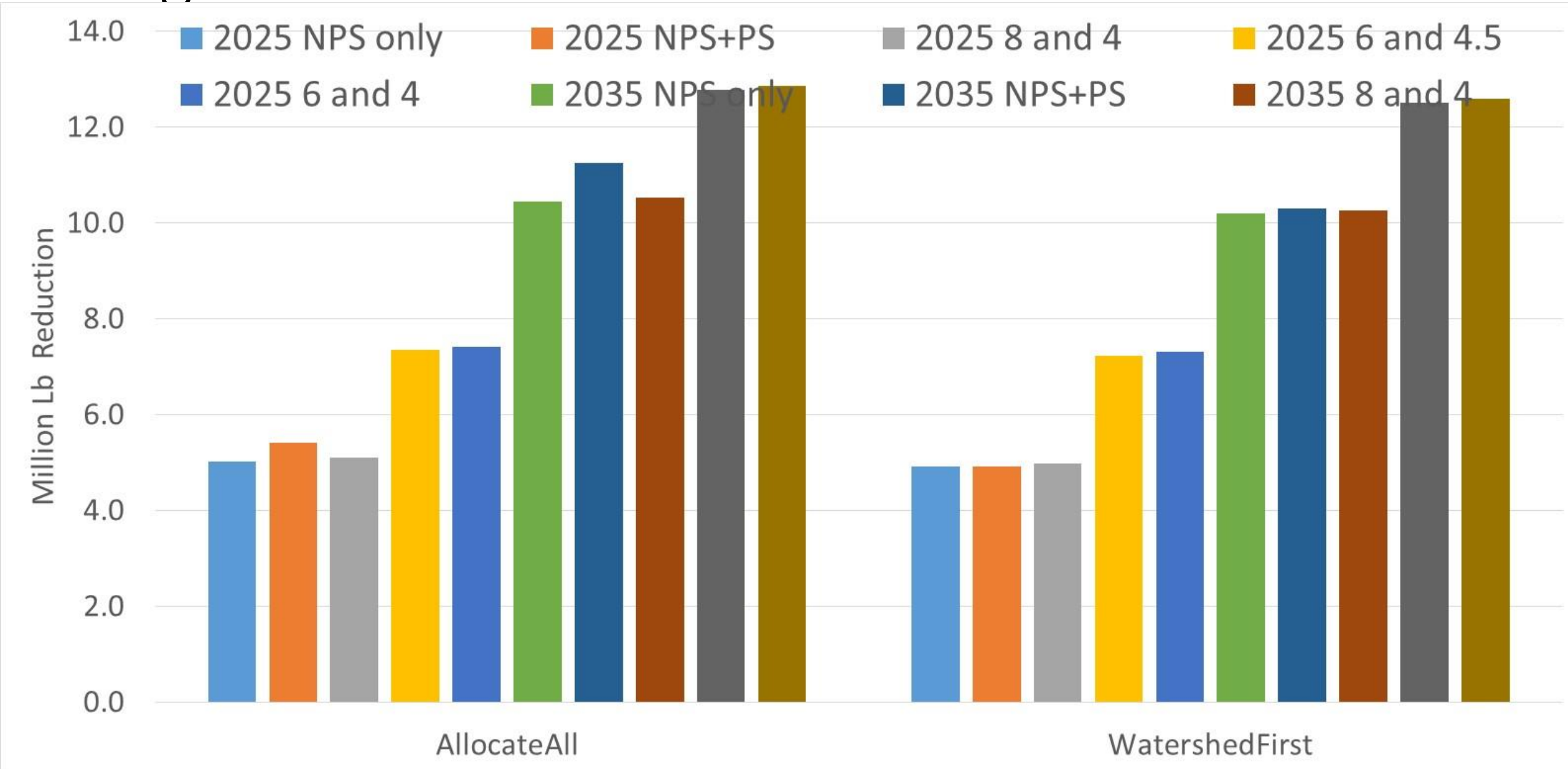
- Year
 - 2025 or 2035?
 - Link target year and implementation?
- Watershed loads first
 - Allocate all necessary reductions through planning target method
 - or
 - Take out jurisdictional climate-related increases in loads first and allocate any remainder
- WWTP loads included in jurisdictional allocation calculations
 - Only non-WWTP sources
 - Increase WWTP with non-WWTP
 - Set WWTP at 6 and 4.5 TN
 - .22 and .364 TP
 - Set WWTP and 6 and 4 TN
 - .18 and .364 TP
- Open Water
 - Do not consider open water at this time for climate allocations

WQGIT Climate Allocation Decisions

- Year
 - 2025 or 2035?
 - Link target year and implementation?
- Watershed loads first
 - Allocate all necessary reductions through planning target method
 - or
 - Take out jurisdictional climate-related increases in loads first and allocate any remainder
- WWTP loads included in jurisdictional allocation calculations
 - Only non-WWTP sources
 - Increase WWTP with non-WWTP
 - Set WWTP at 6 and 4.5 TN
 - .22 and .364 TP
 - Set WWTP and 6 and 4 TN
 - .18 and .364 TP
- Open Water
 - Do not consider open water at this time for climate allocations

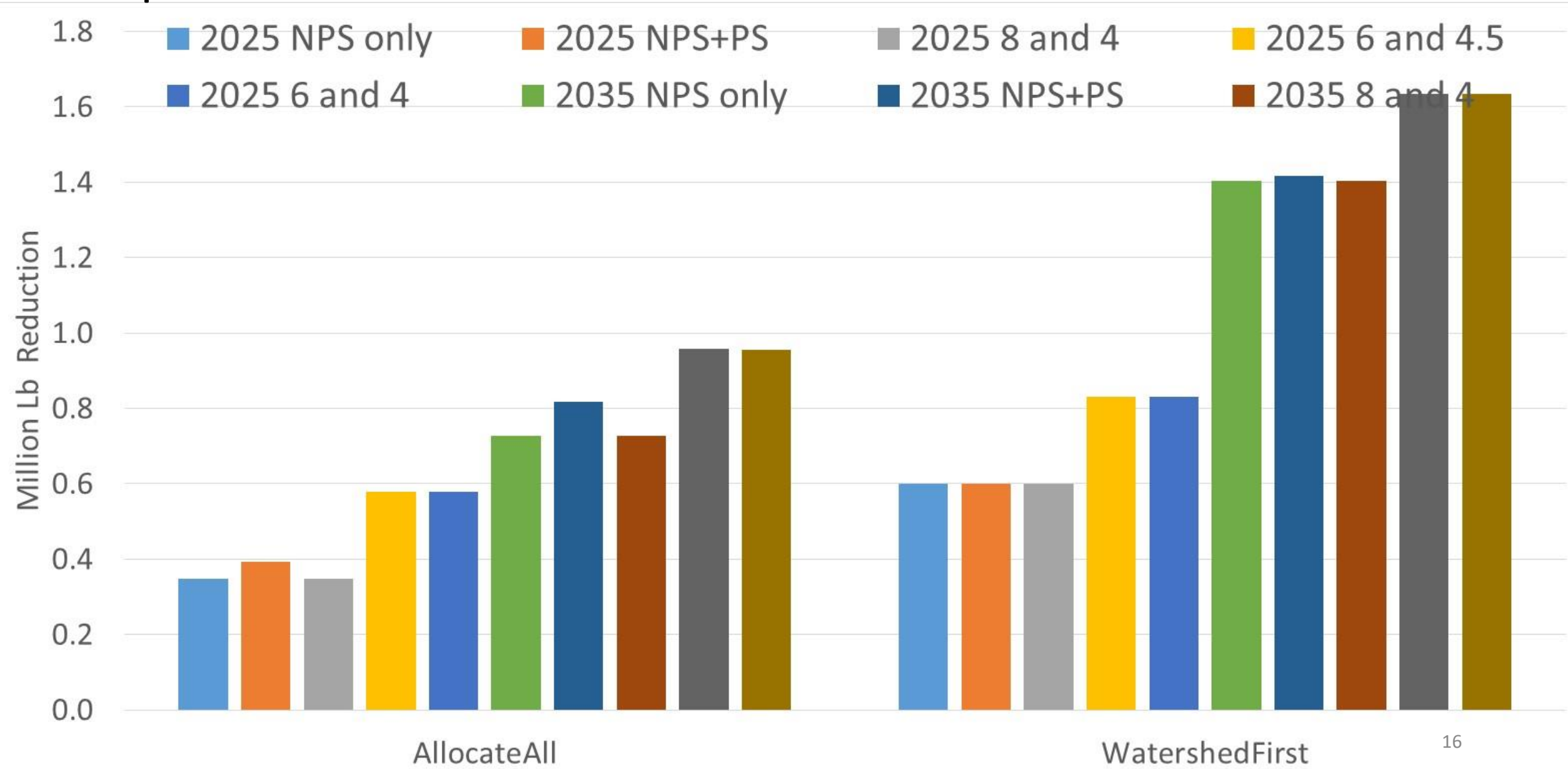
Nitrogen Total Reductions

- 'Watershed first' doesn't make much difference for N at the CB watershed scale



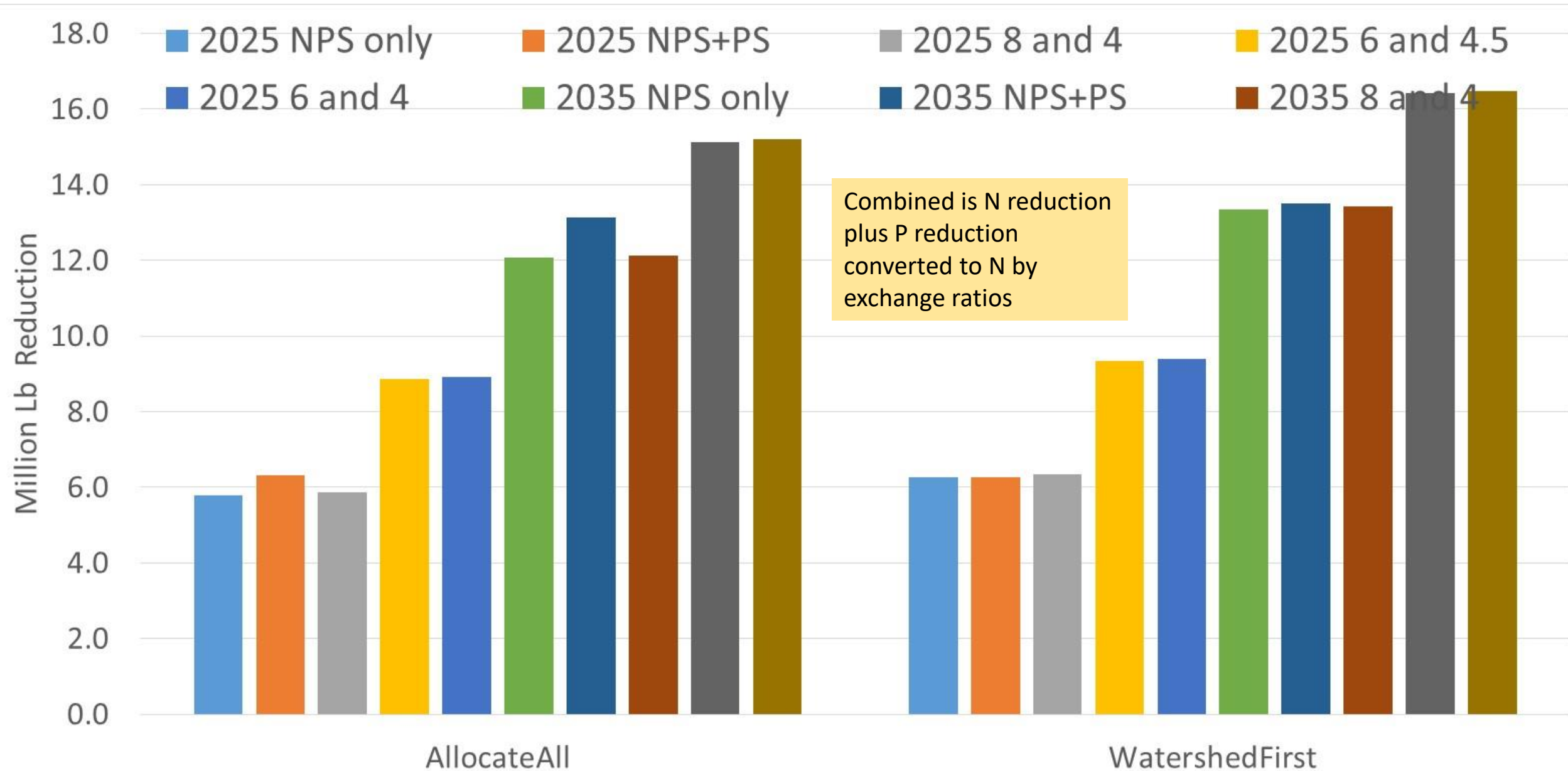
Phosphorus Total Reductions

• 'Watershed first' increases P reductions because P loads increase more from climate than N.

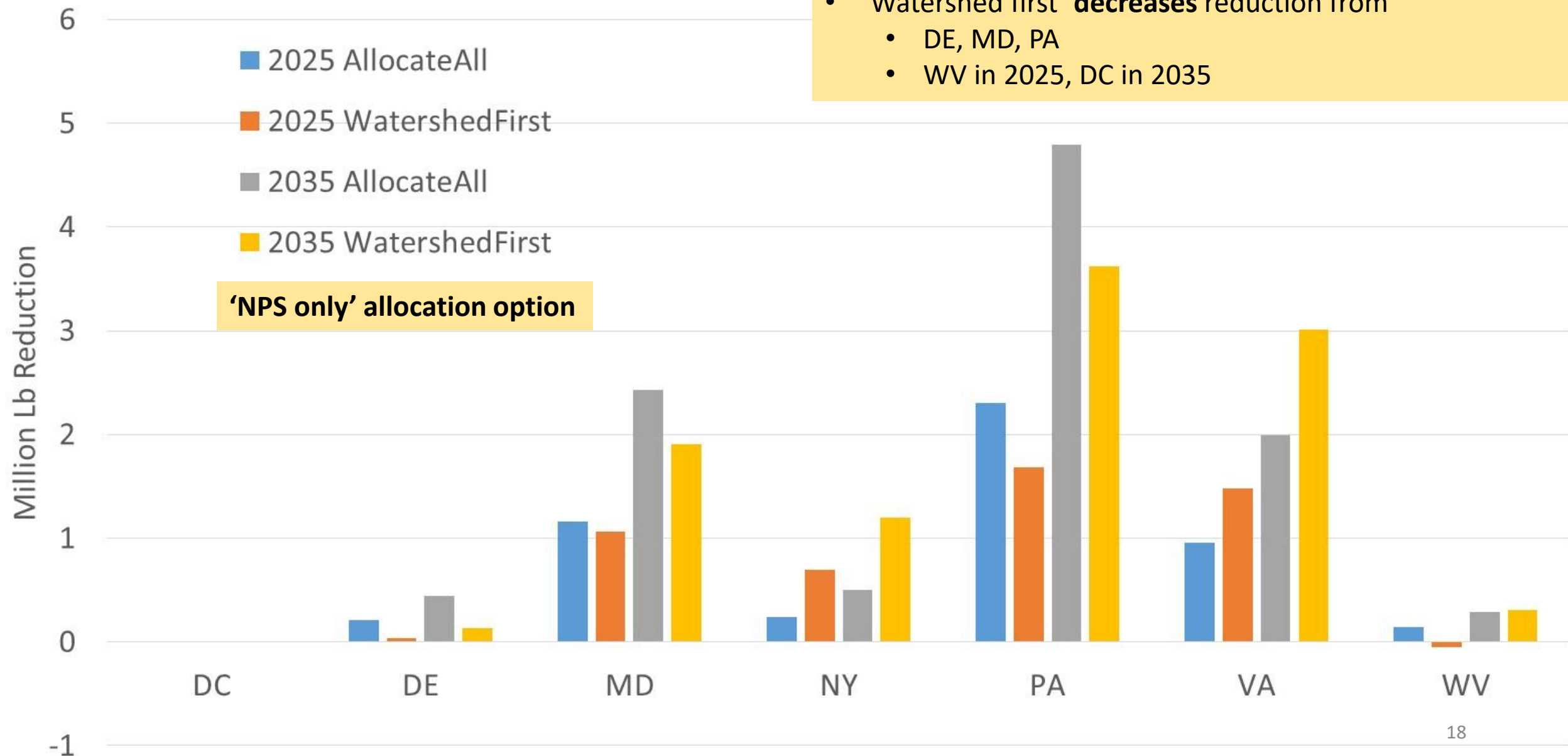


Combined Total Reductions

- After conversion of P to N, Watershed First is a slightly higher load reduction scenario.

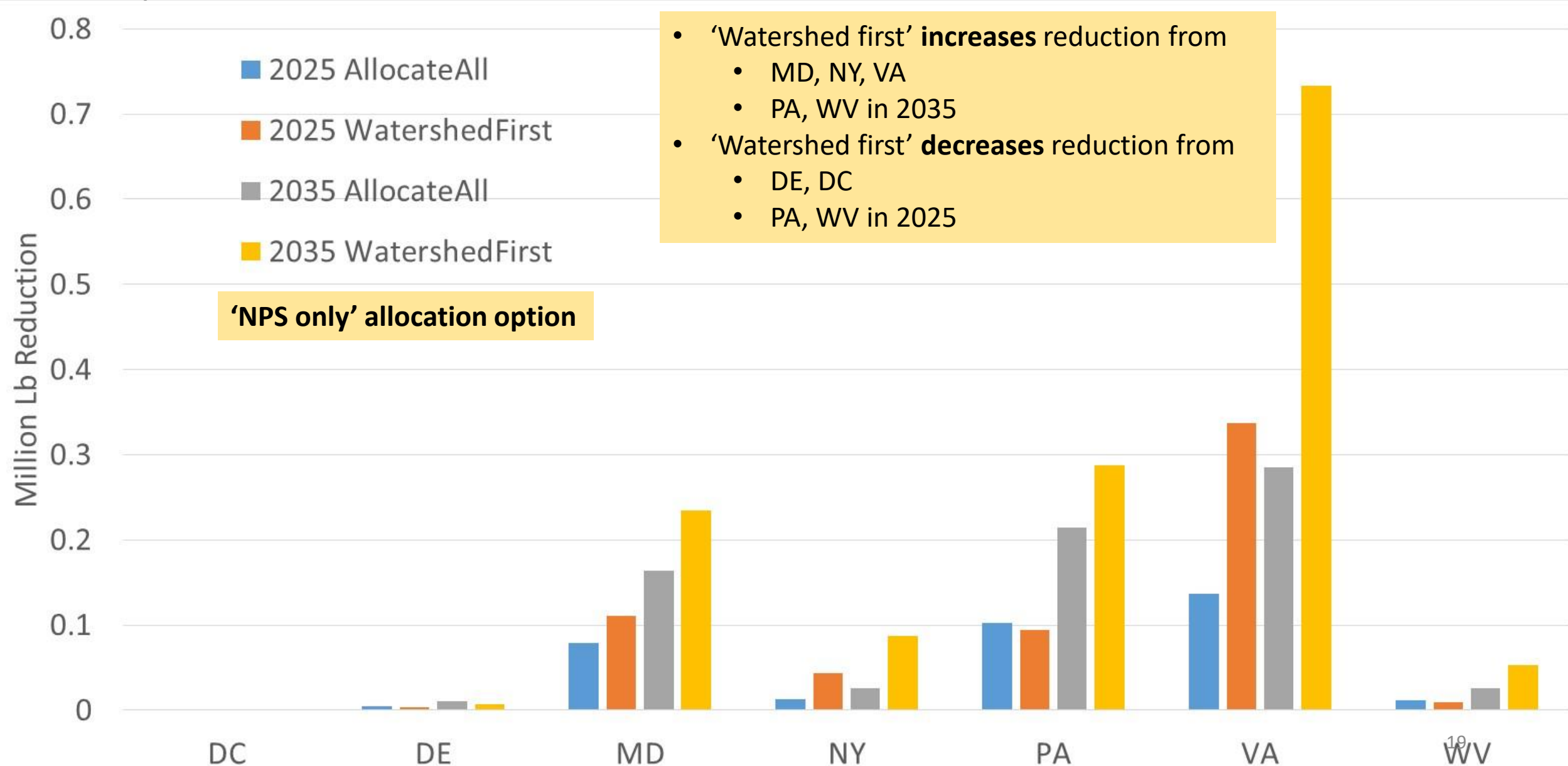


Nitrogen Total Reductions

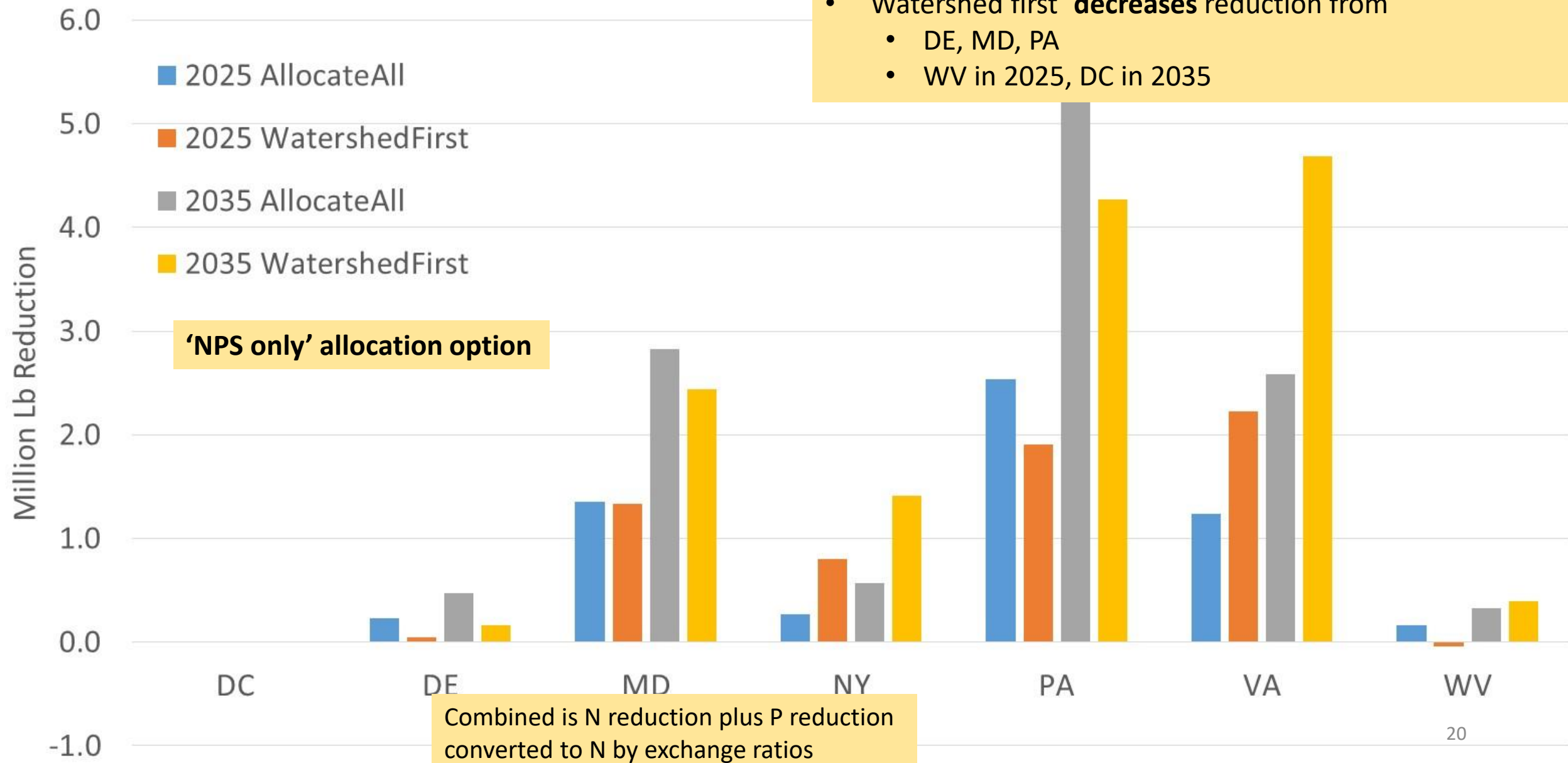


- 'Watershed first' **increases** reduction from
 - NY, VA
 - DC in 2025, WV in 2035
- 'Watershed first' **decreases** reduction from
 - DE, MD, PA
 - WV in 2025, DC in 2035

Phosphorus Total Reductions



Combined Total Reductions



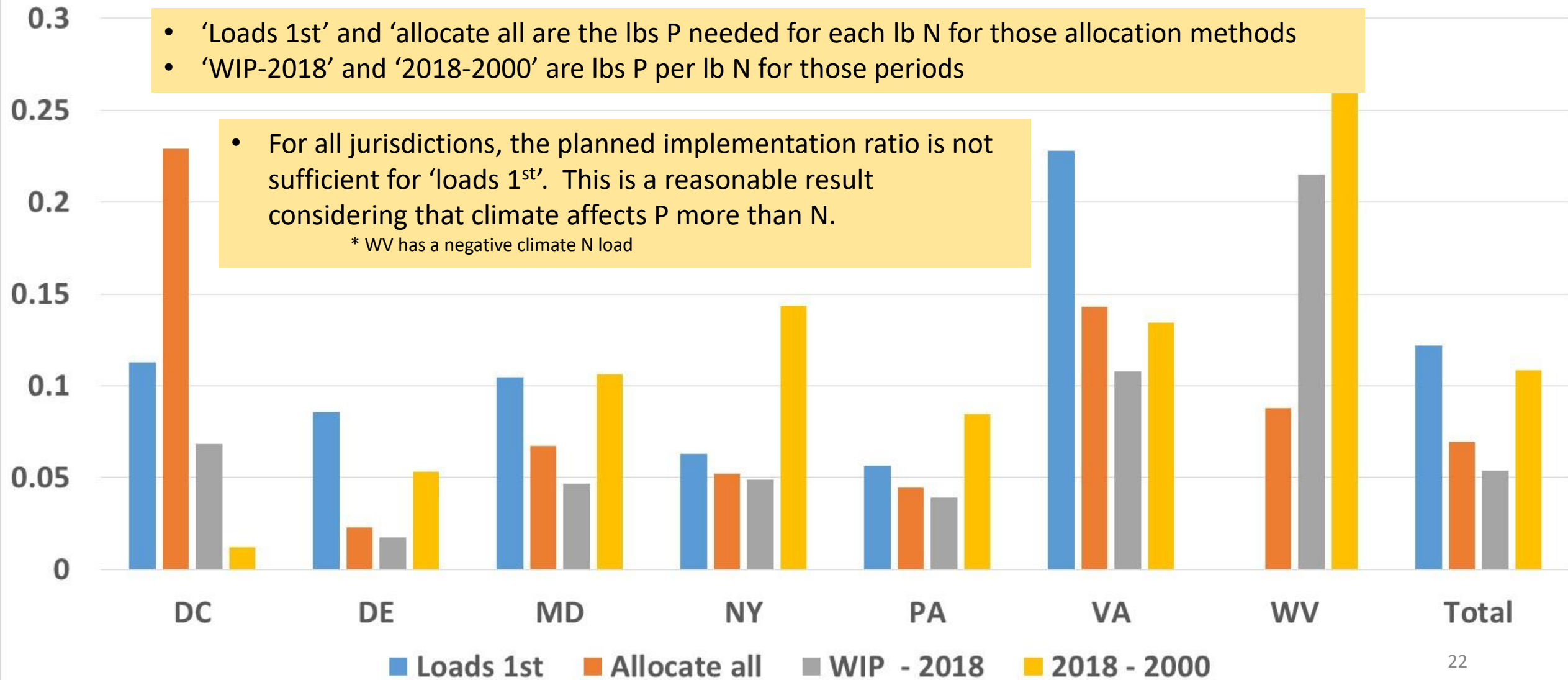
- 'Watershed first' **increases** reduction from
 - NY, VA
 - DC in 2025, WV in 2035
- 'Watershed first' **decreases** reduction from
 - DE, MD, PA
 - WV in 2025, DC in 2035

Question from WQGIT

- Assuming more of the same types of practices that are in our WIPs are implemented for climate change...
 - And
- Assuming we aim at the nitrogen reduction
- Will we hit the P reduction?

Answer: Not for 'loads first', maybe for 'allocate all'

Pounds P reduction per pound N reduction



WQGIT Climate Allocation Decisions

- Year
 - 2025 or 2035?
 - Link target year and implementation?
- Watershed loads first
 - Allocate all necessary reductions through planning target method
 - or
 - Take out jurisdictional climate-related increases in loads first and allocate any remainder
- WWTP loads included in jurisdictional allocation calculations
 - Only non-WWTP sources
 - Increase WWTP with non-WWTP
 - Set WWTP at 6 and 4.5 TN
 - .22 and .364 TP
 - Set WWTP and 6 and 4 TN
 - .18 and .364 TP
- Open Water
 - Do not consider open water at this time for climate allocations

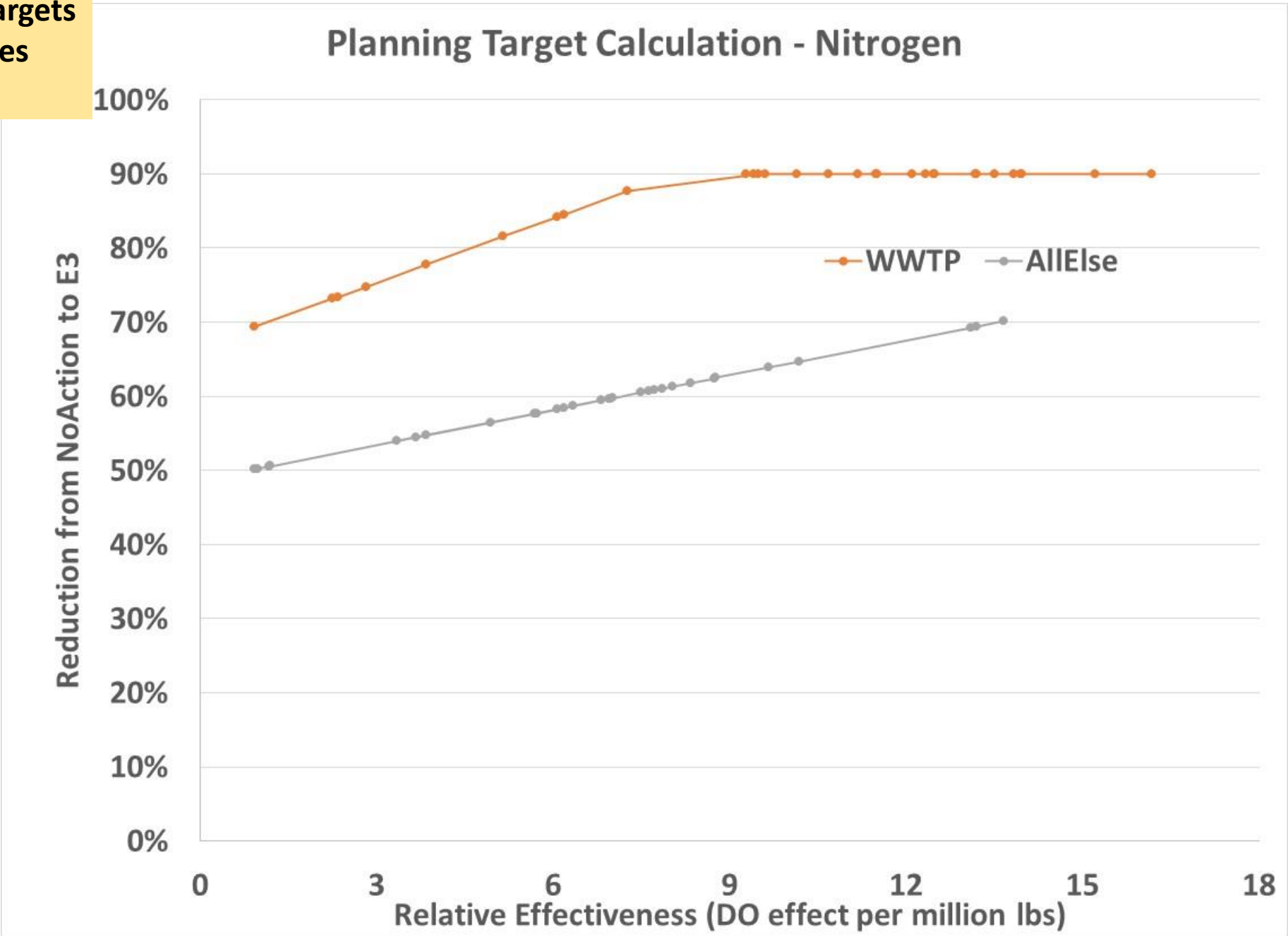
Year and watershed loads decisions

- At the 6/22/2020 WQGIT, members indicated strong interest in the 'year 2025' scenarios. There was also considerable interest in the 'watershed loads first' scenario.
- If these two scenarios are chosen, then there is no allocation beyond the watershed loads and there is no need to choose a WWTP scenario.
- The WWTP scenarios that specify concentrations for the WWTP line (6and4, 6and4.5, 8and4) cause the 'all other' line to decrease for the '2025 watershed load first' scenarios.

WQGIT Climate Allocation Decisions

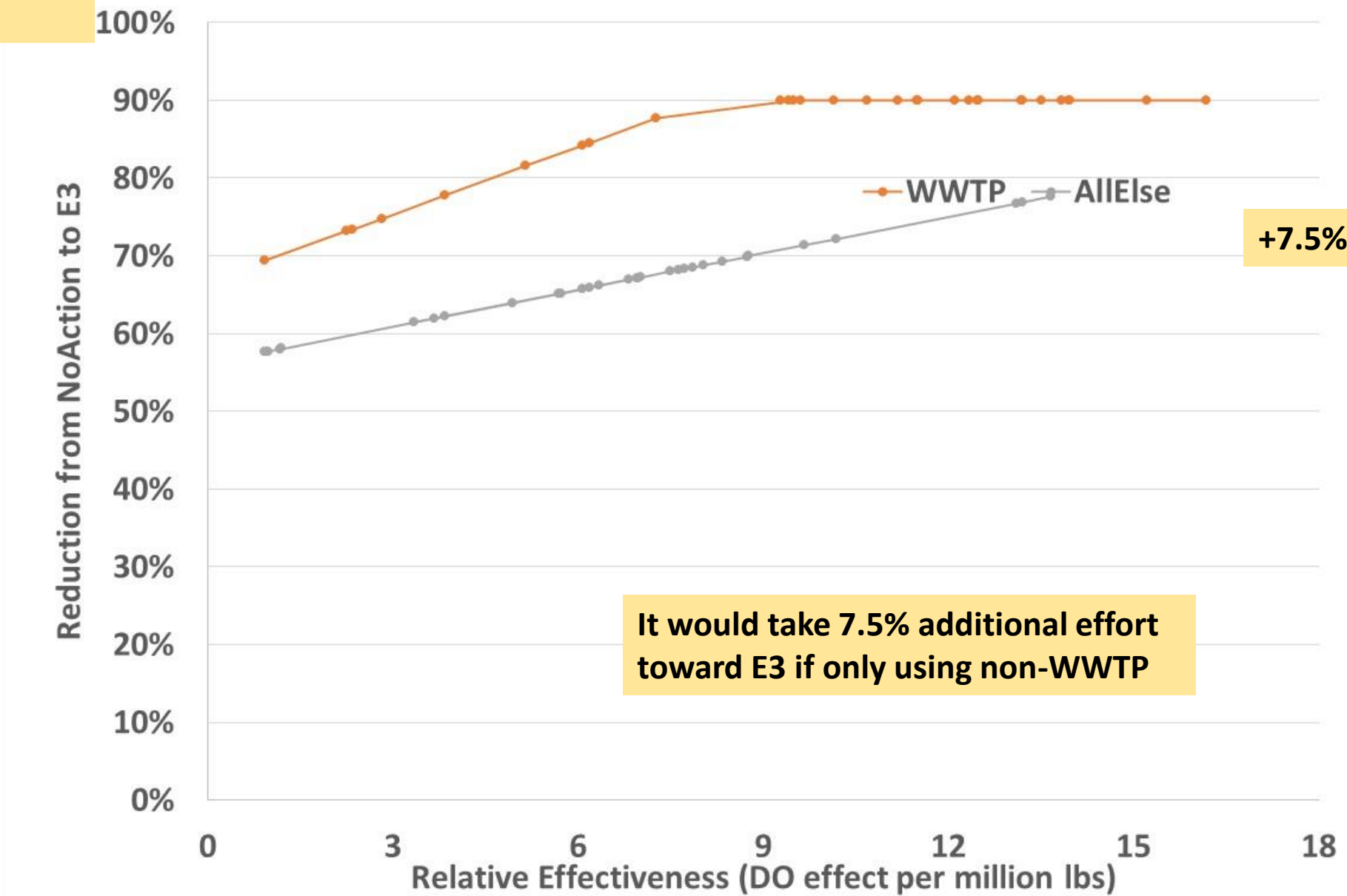
- Year
 - 2025 or 2035?
 - Link target year and implementation?
- Watershed loads first
 - Allocate all necessary reductions through planning target method
 - or
 - Take out jurisdictional climate-related increases in loads first and allocate any remainder
- WWTP loads included in jurisdictional allocation calculations
 - Only non-WWTP sources
 - Increase WWTP with non-WWTP
 - Set WWTP at 6 and 4.5 TN
 - .22 and .364 TP
 - Set WWTP and 6 and 4 TN
 - .18 and .364 TP
- Open Water
 - Do not consider open water at this time for climate allocations

2017 Planning Targets
Prior to exchanges
and exceptions



2035 climate
All Allocation
NPS only

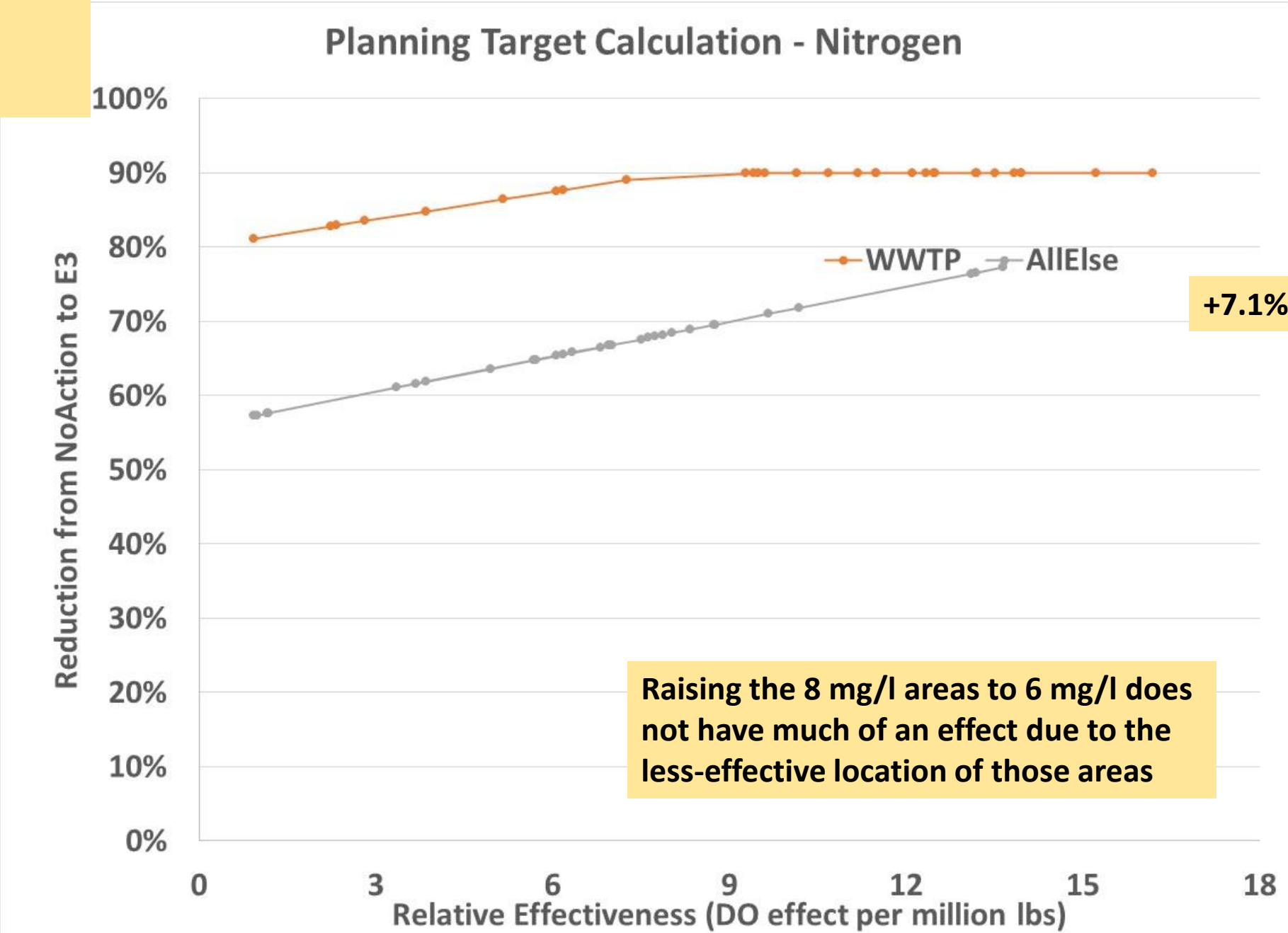
Planning Target Calculation - Nitrogen



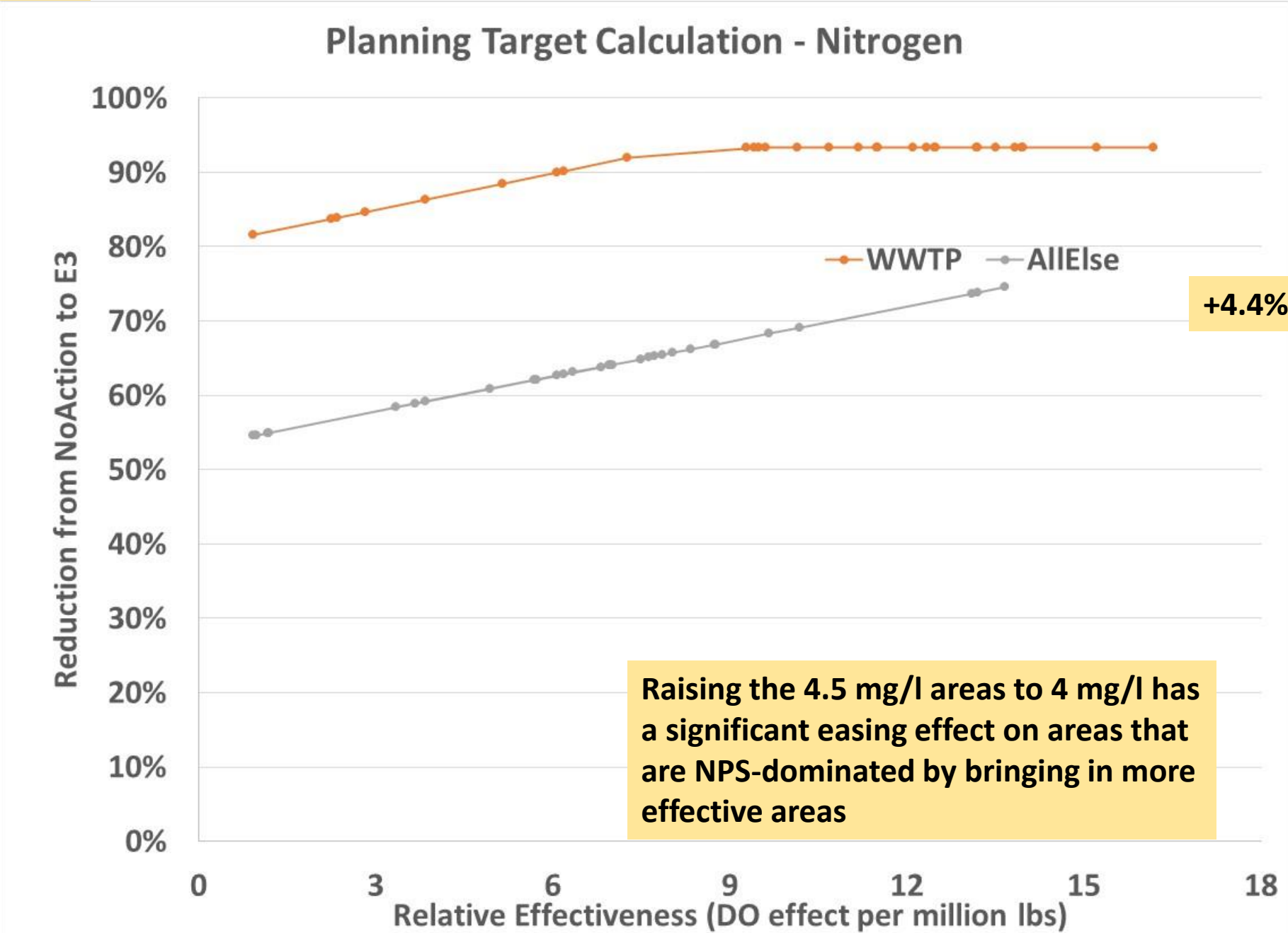
+7.5%

It would take 7.5% additional effort toward E3 if only using non-WWTP

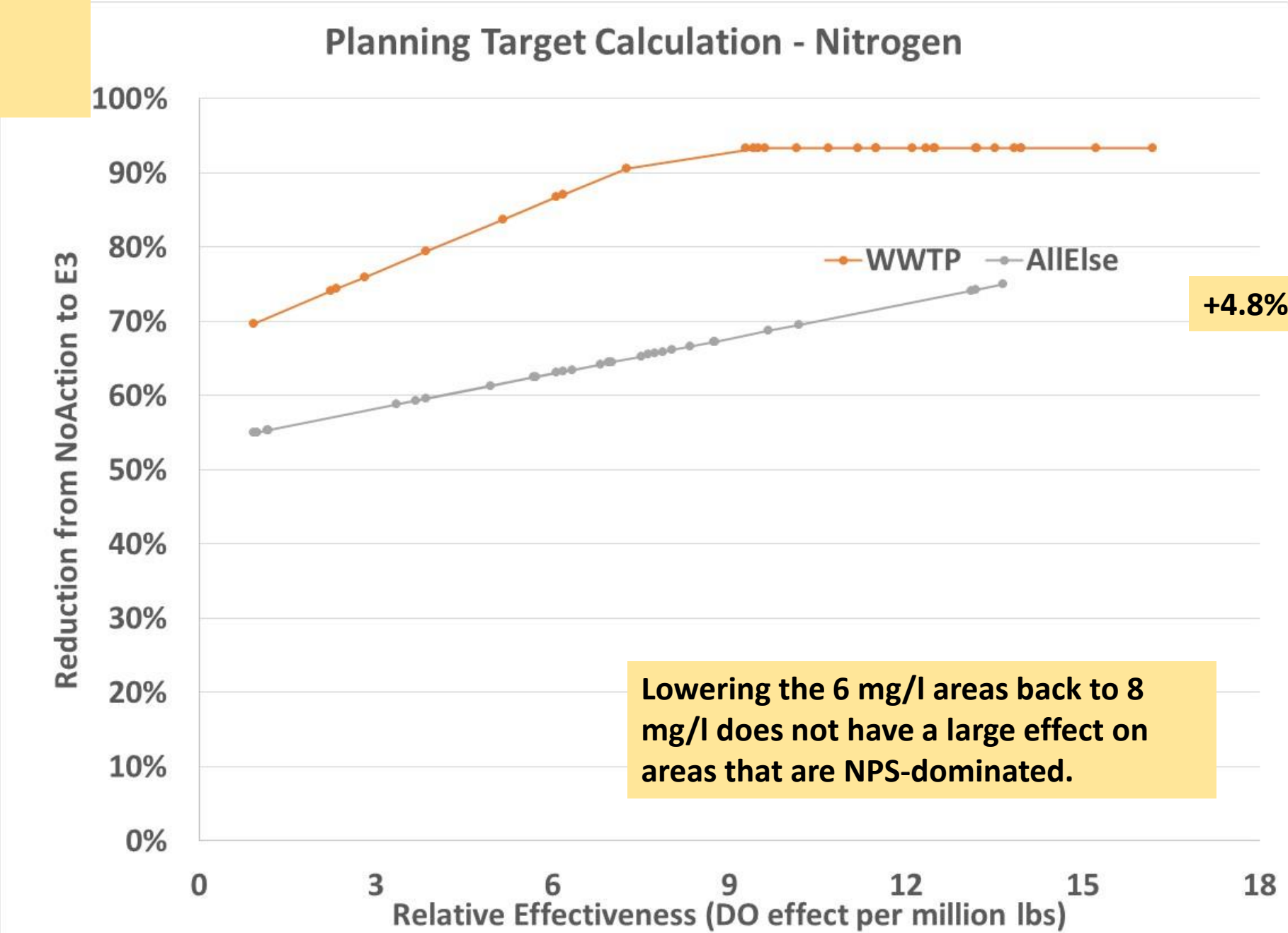
2035 climate
All Allocation
6 and 4.5 mg/l

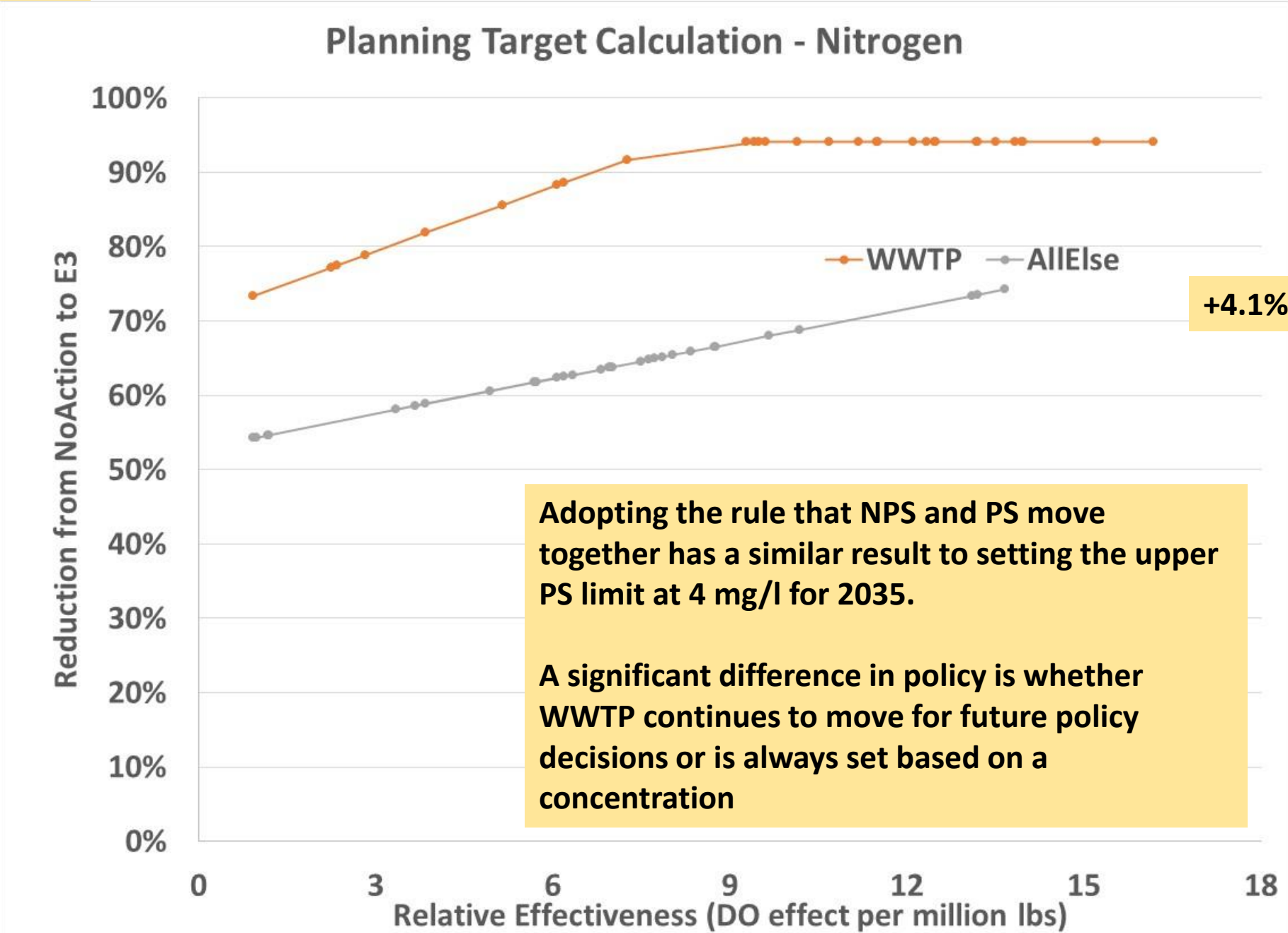


2035 climate
All Allocation
6 and 4 mg/l

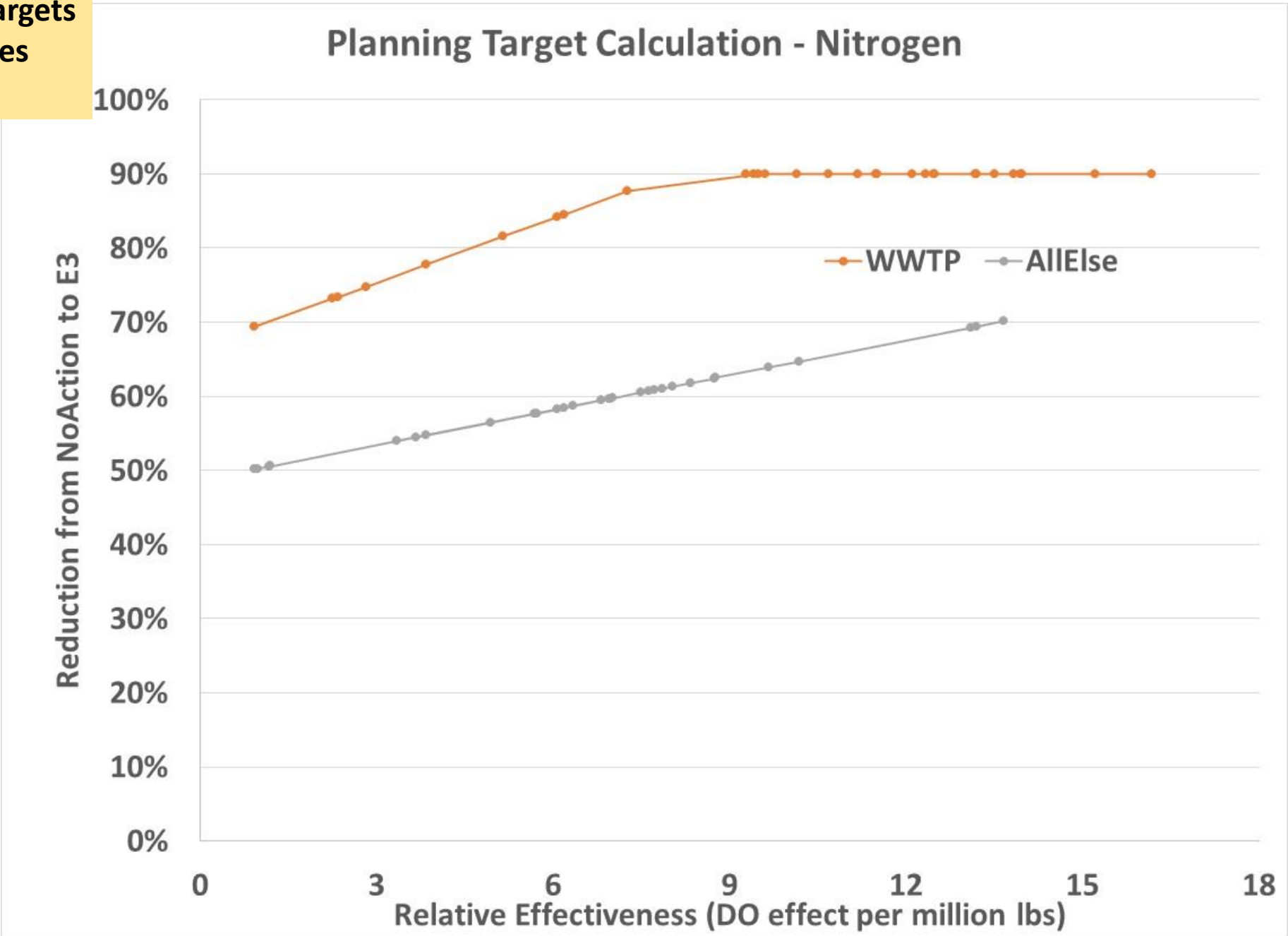


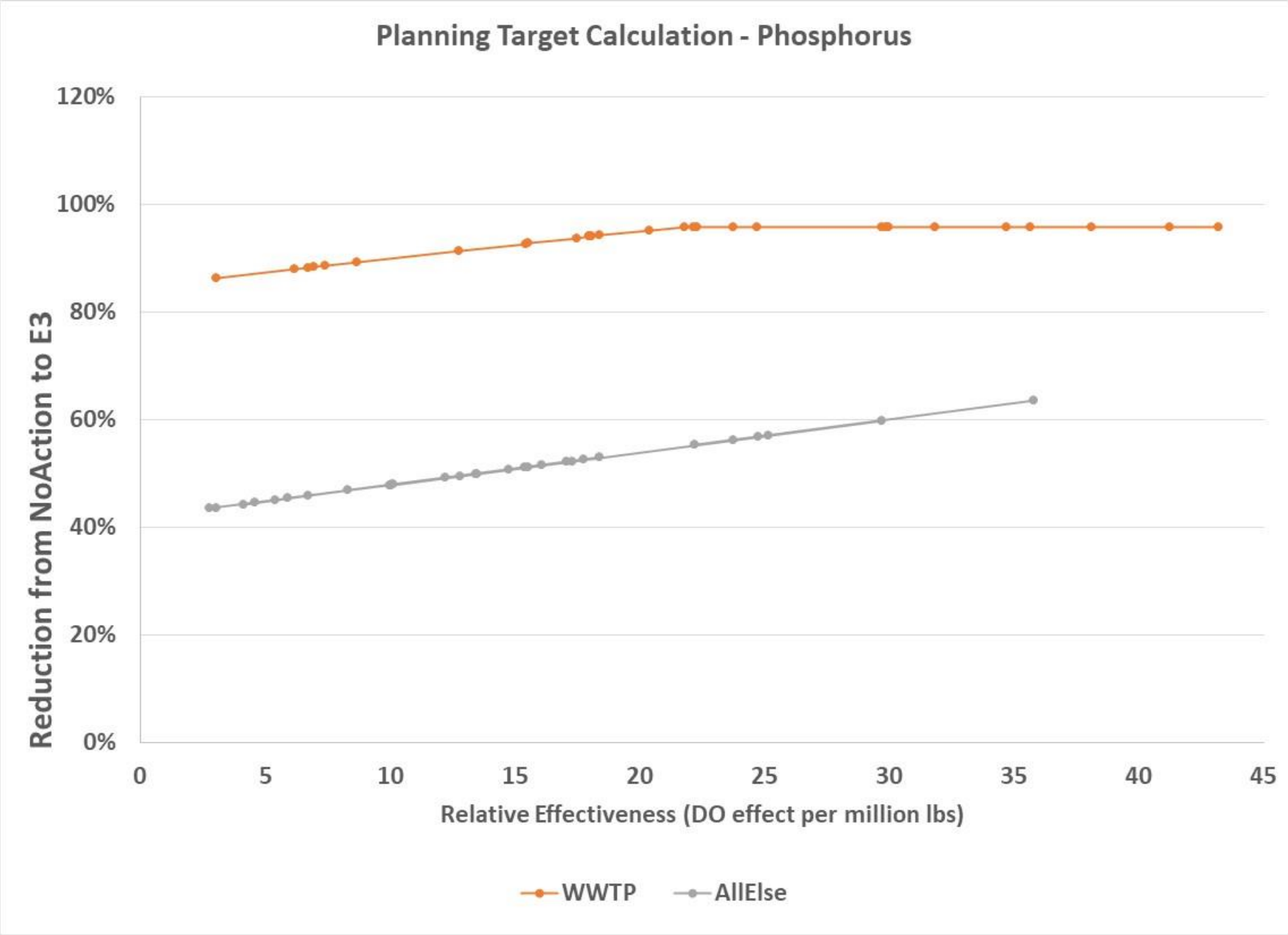
2035 climate
All Allocation
8 and 4 mg/l



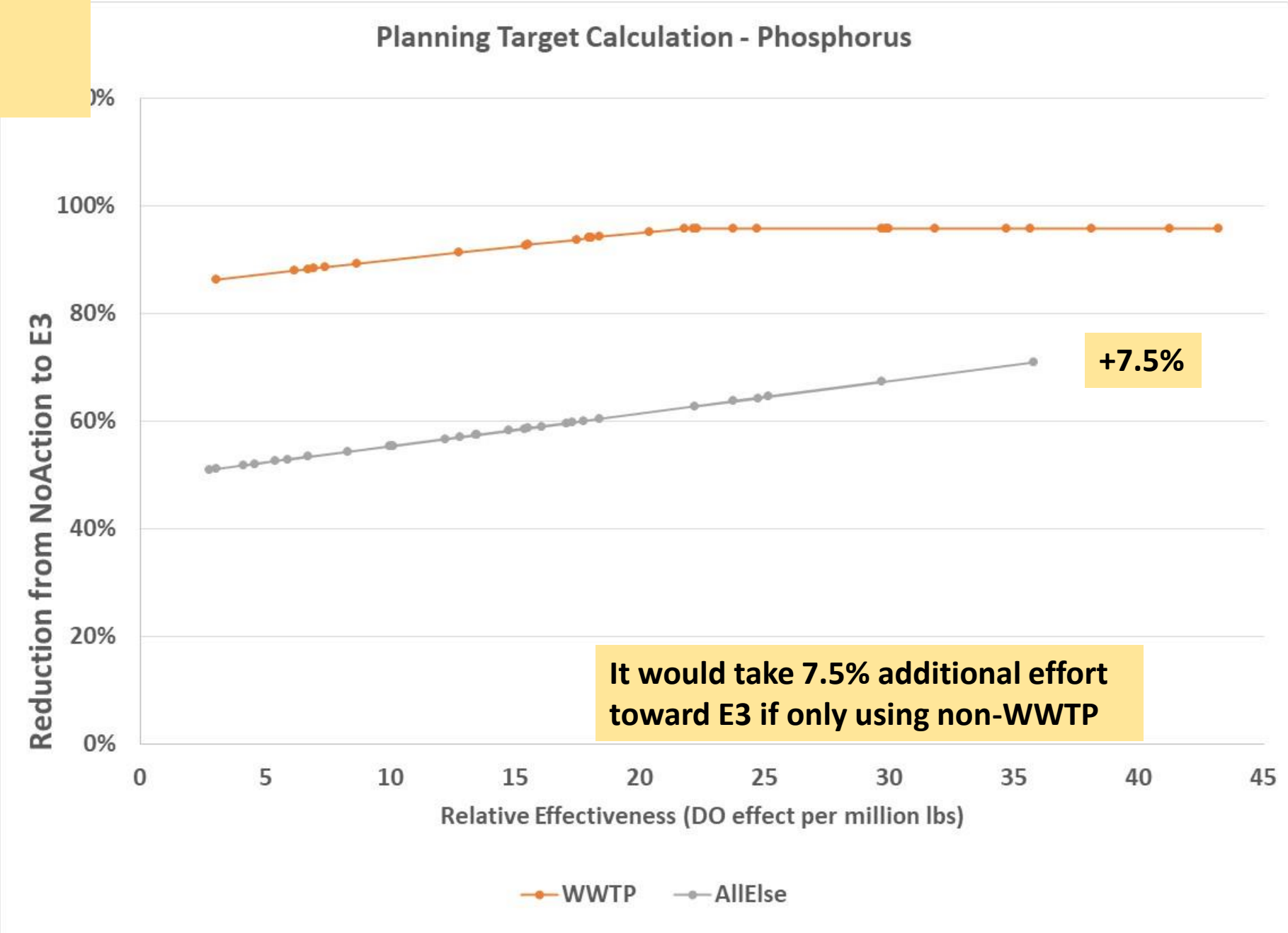


2017 Planning Targets
Prior to exchanges
and exceptions



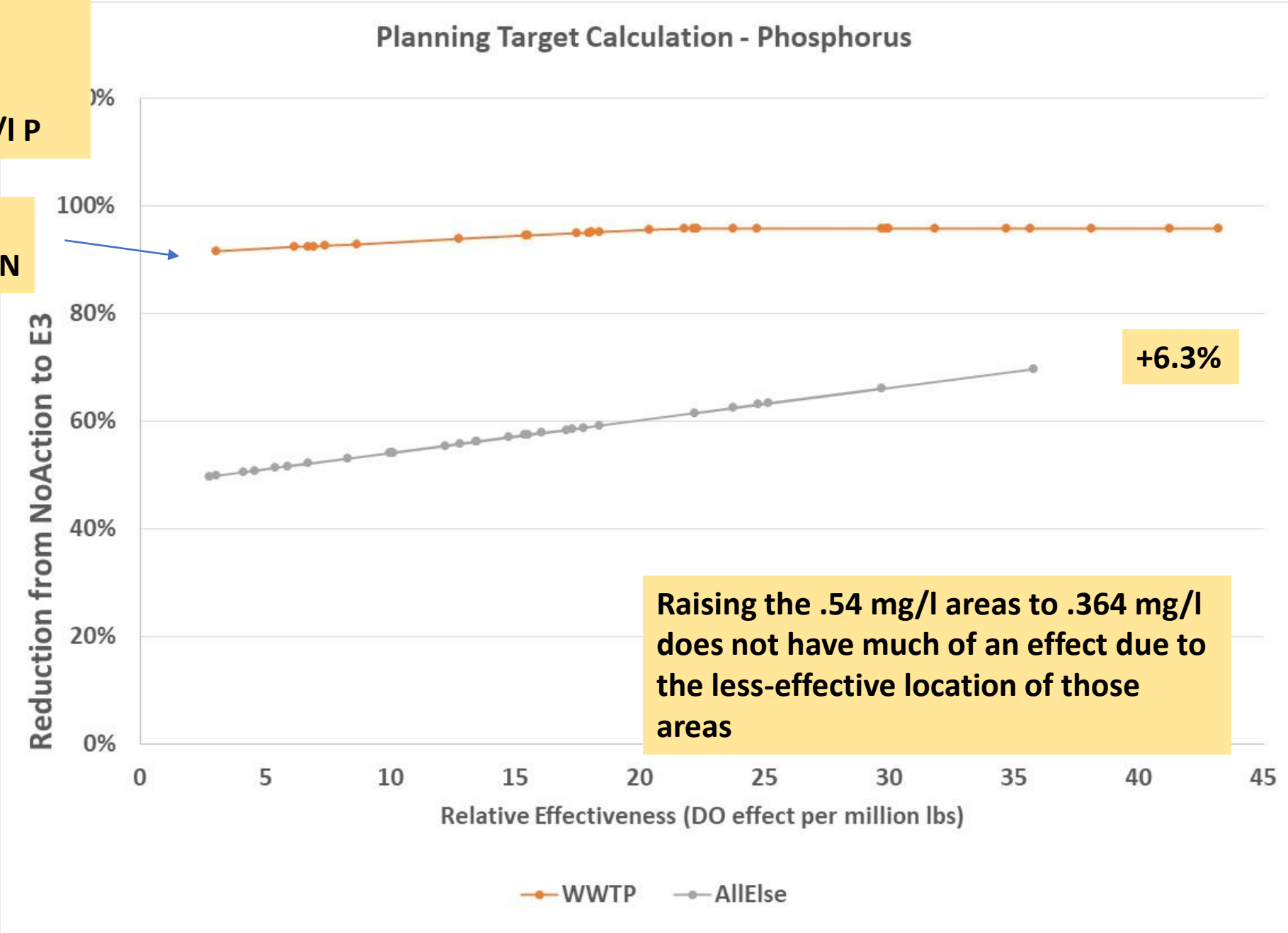


2035 climate
All Allocation
NPS only

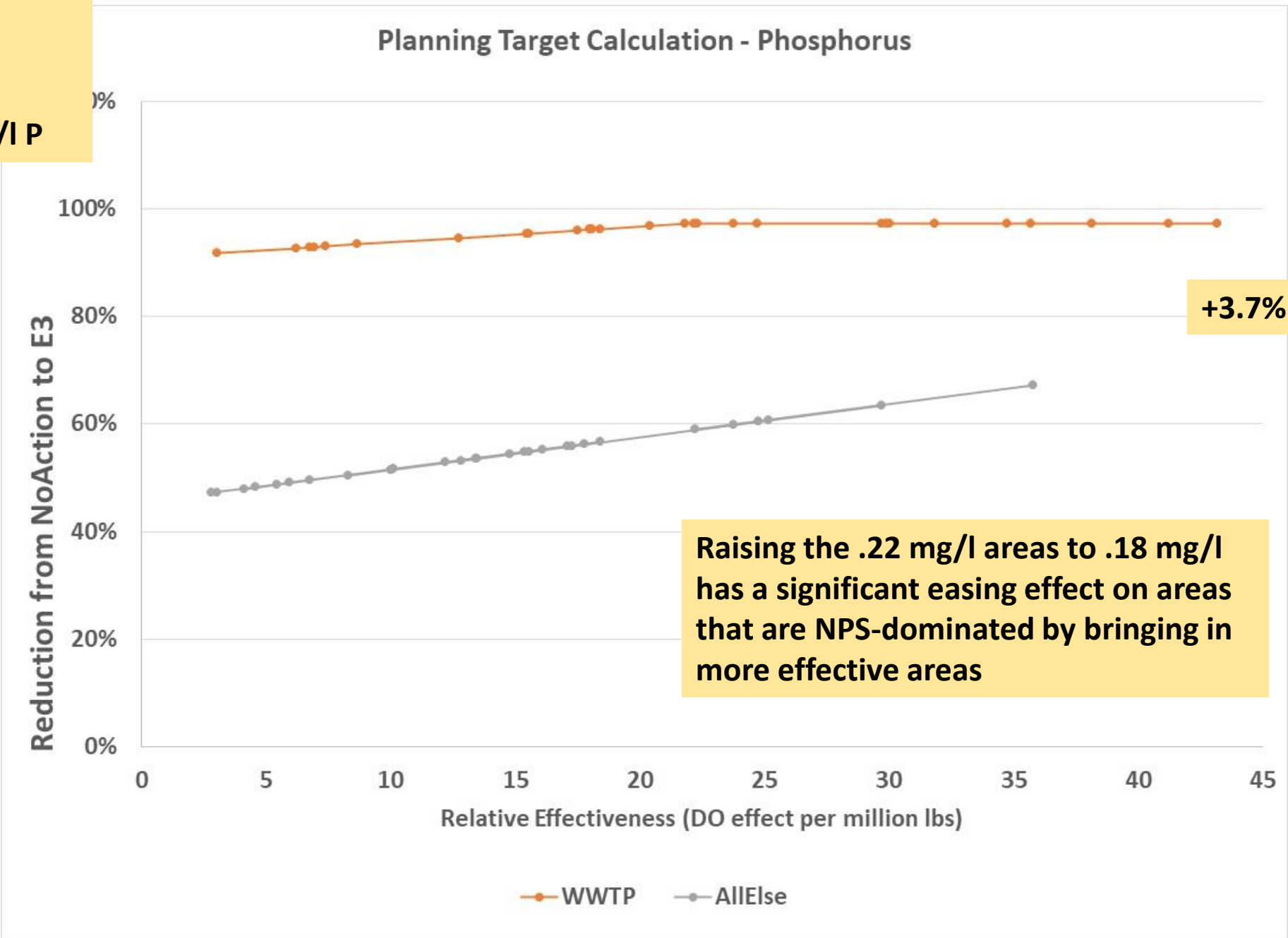


2035 climate
All Allocation
6 and 4.5 mg/l
.364 and .22 mg/l P

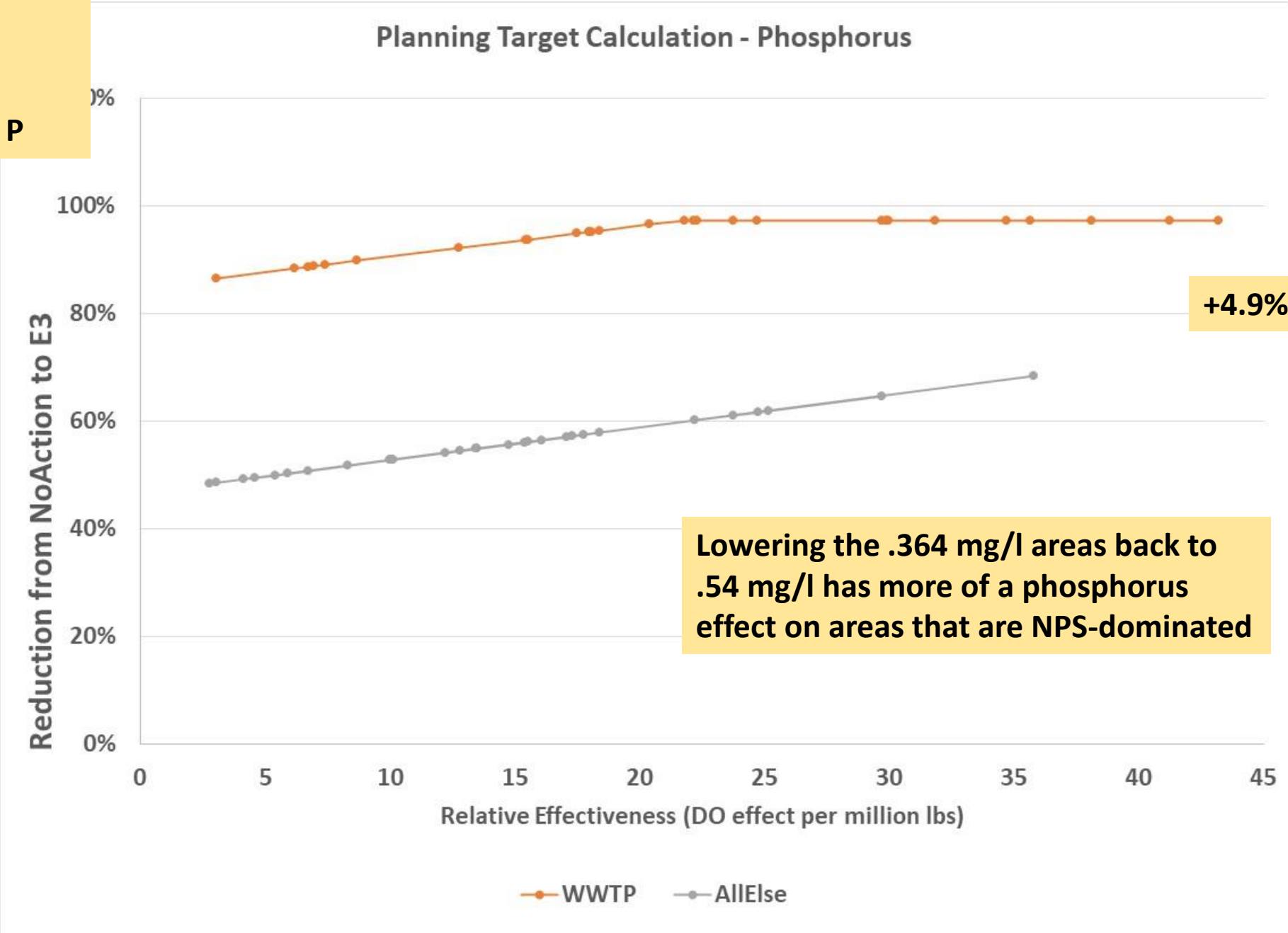
Same fraction
toward 100% as N



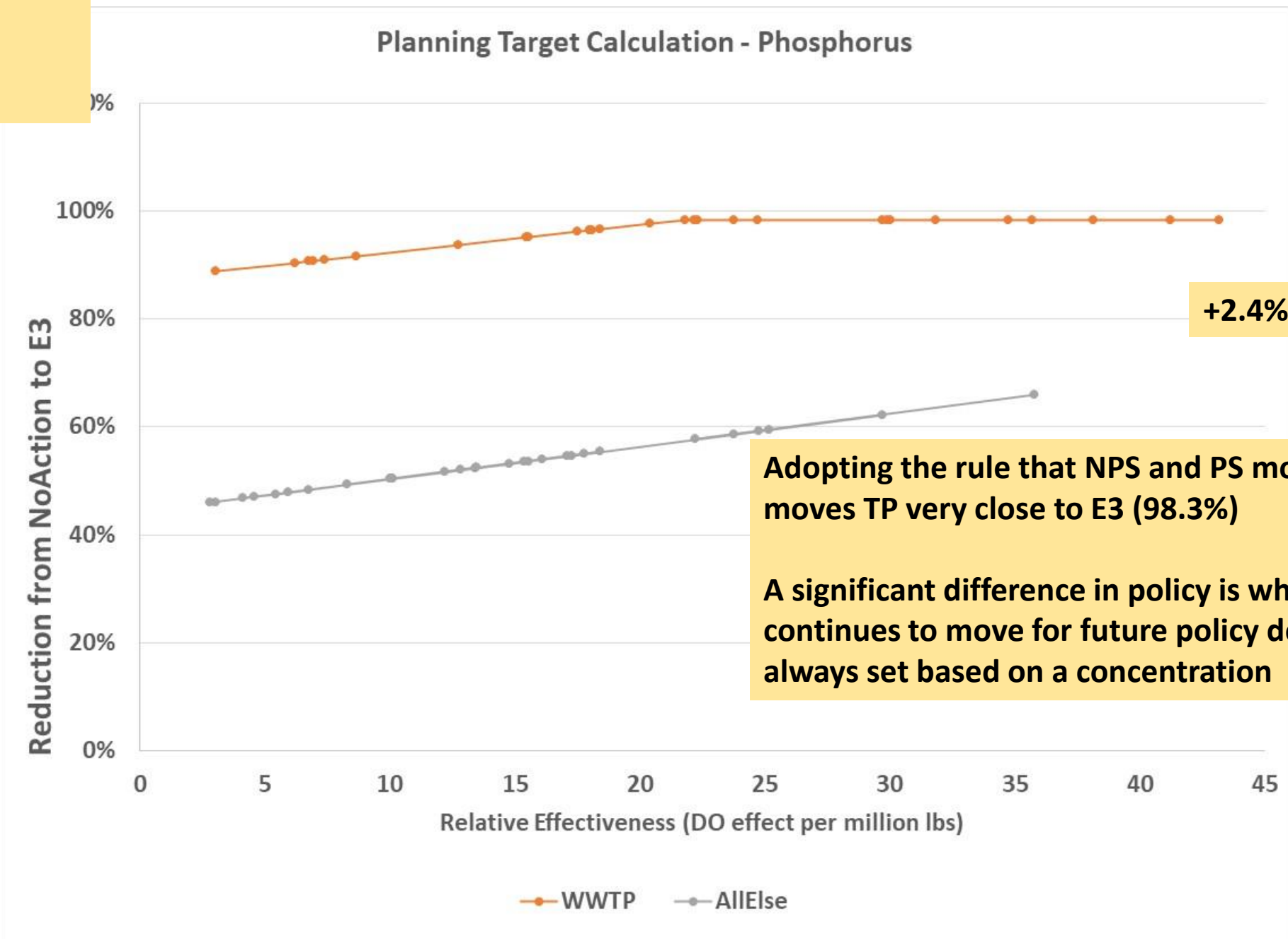
2035 climate
All Allocation
6 and 4 mg/l
.364 and .18 mg/l P



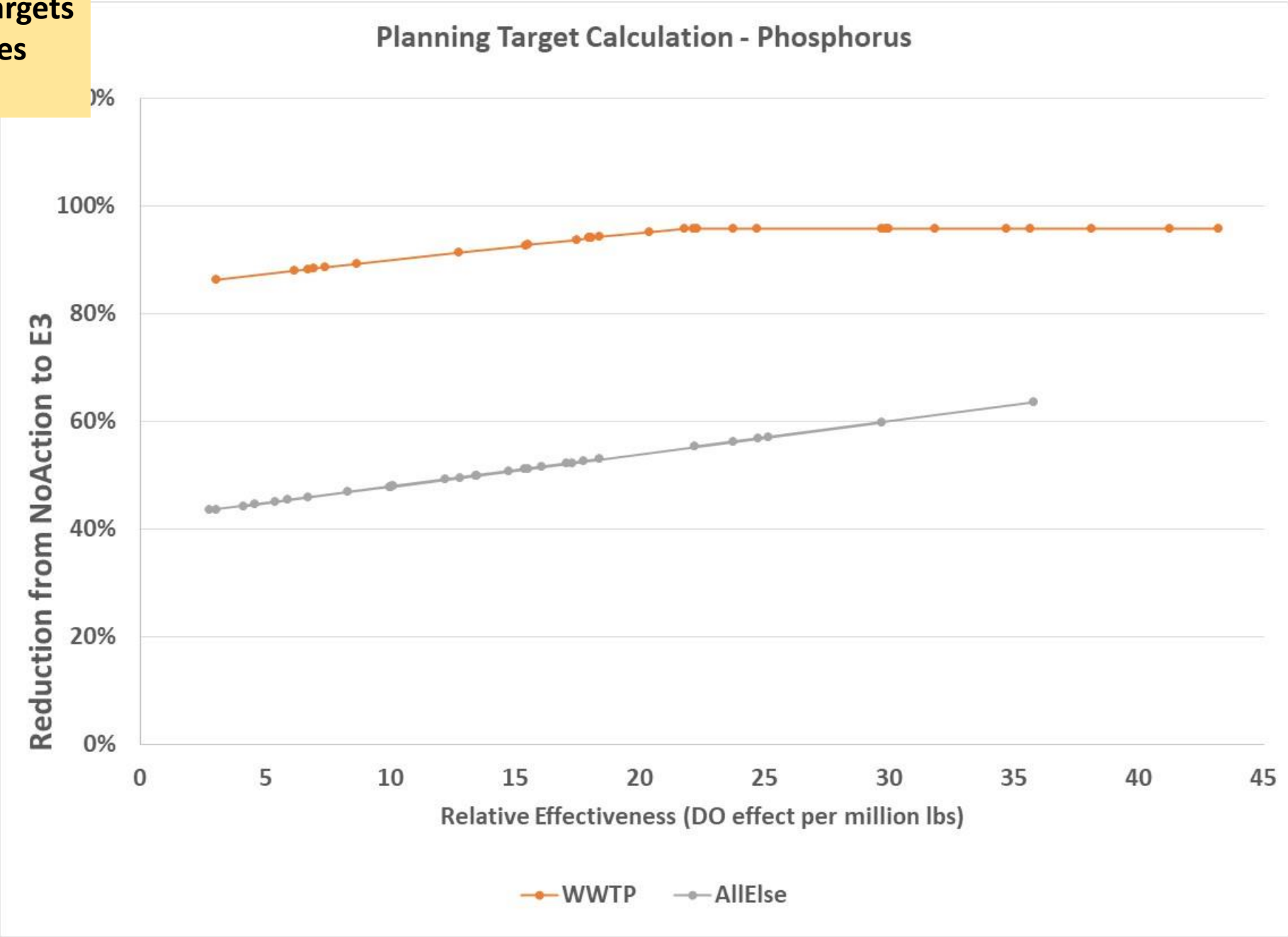
2035 climate
All Allocation
8 and 4 mg/l
.54 and .18 mg/l P



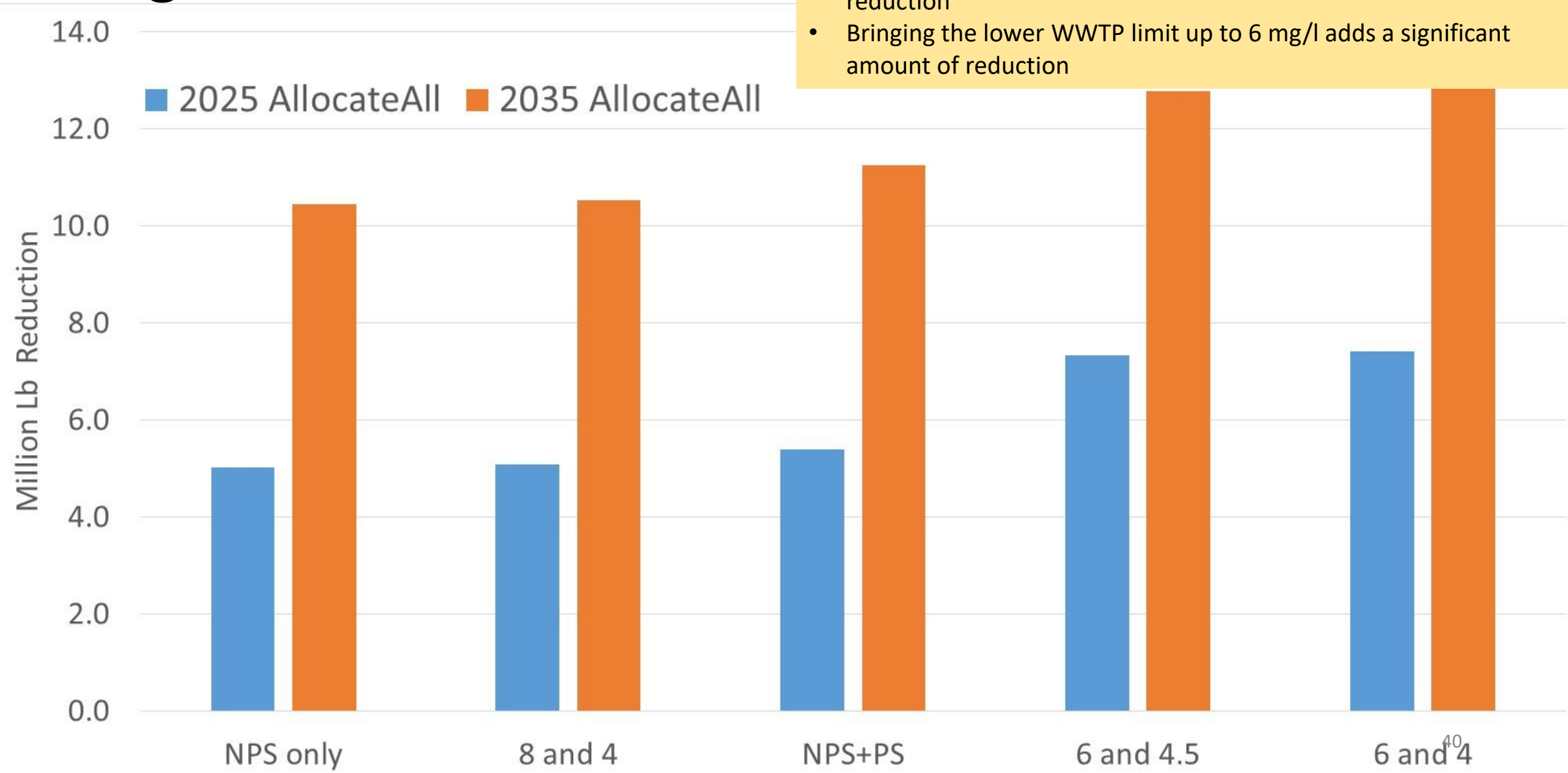
2035 climate
All Allocation
NPS + WWTP



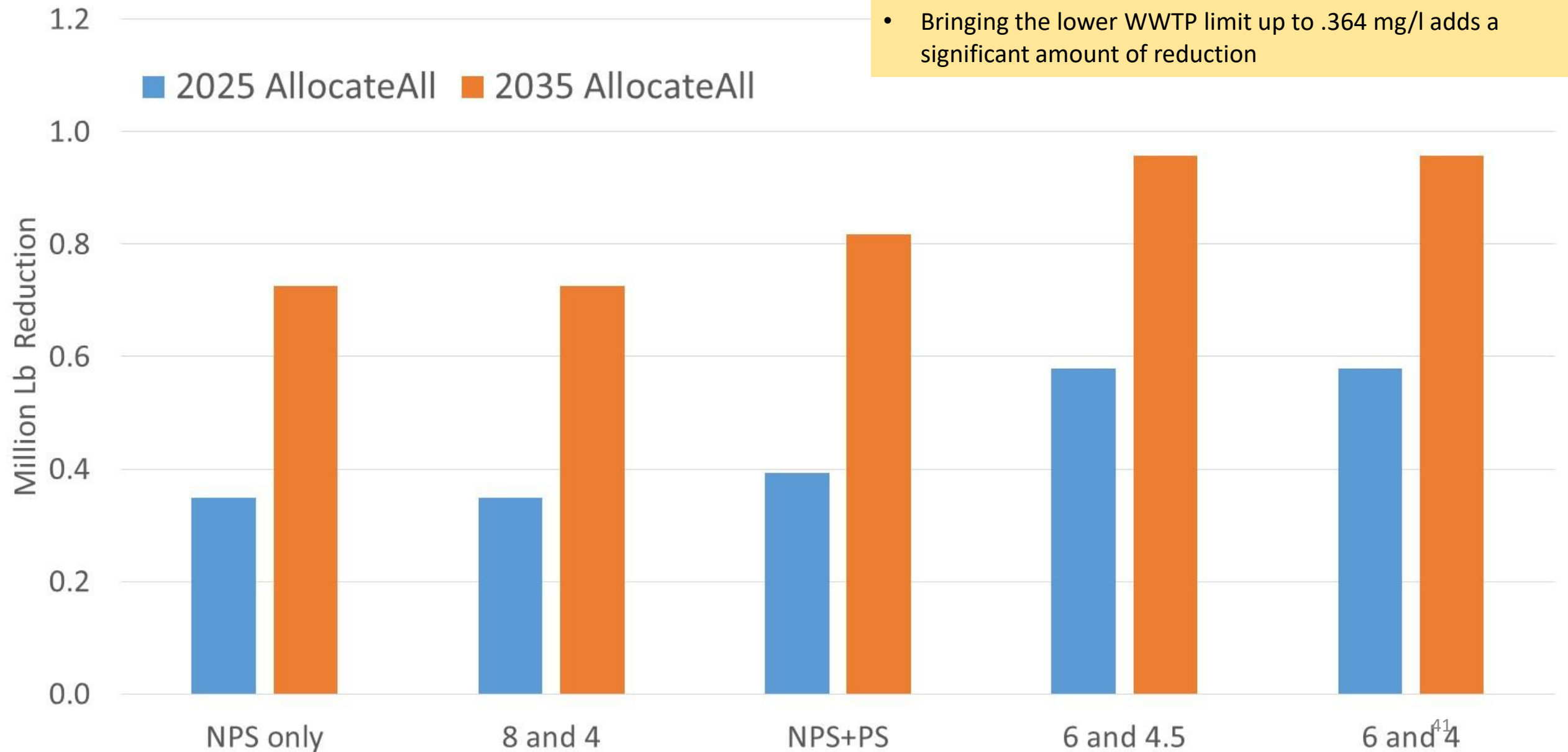
2017 Planning Targets
Prior to exchanges
and exceptions



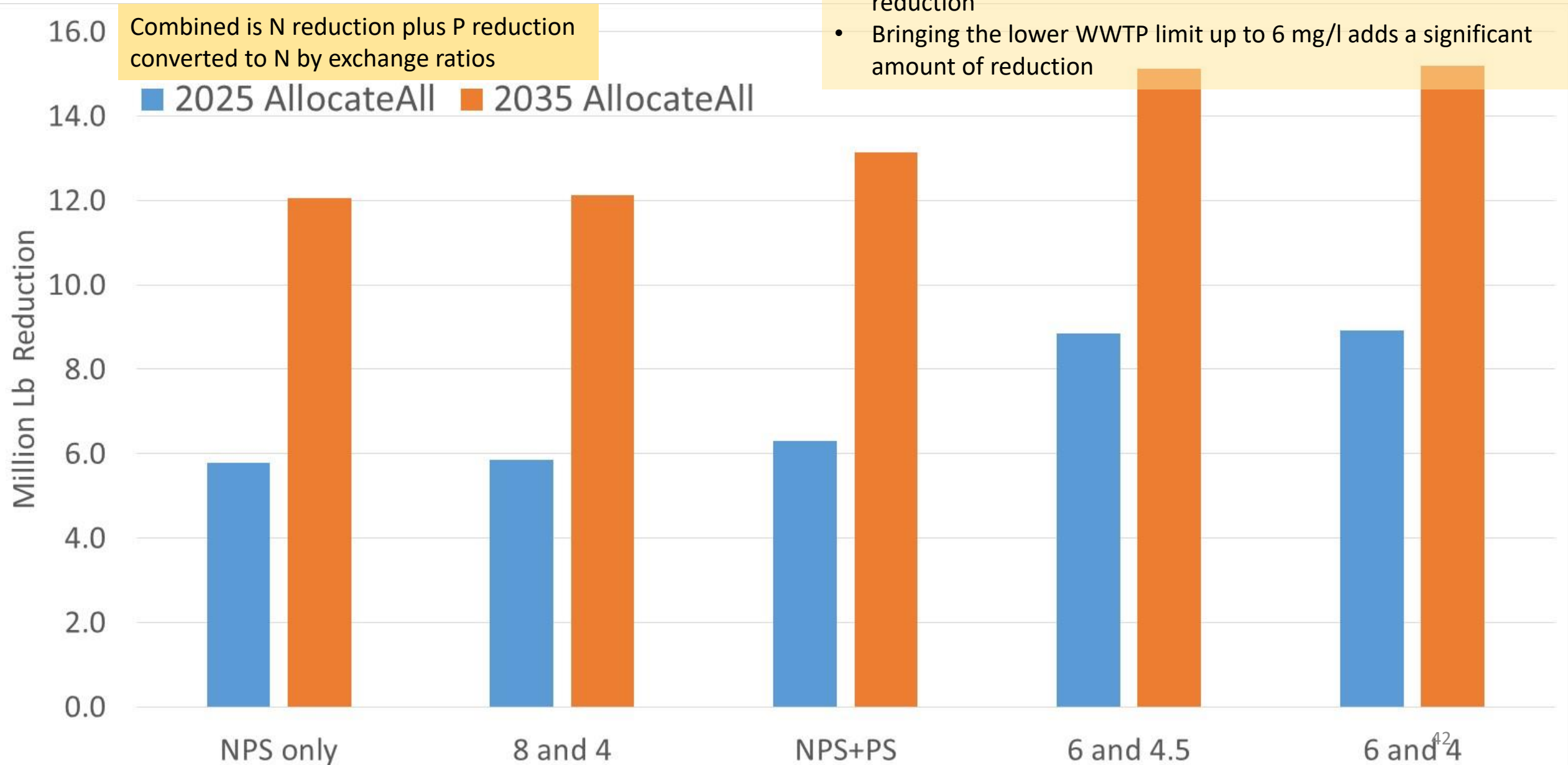
Nitrogen Total Reductions



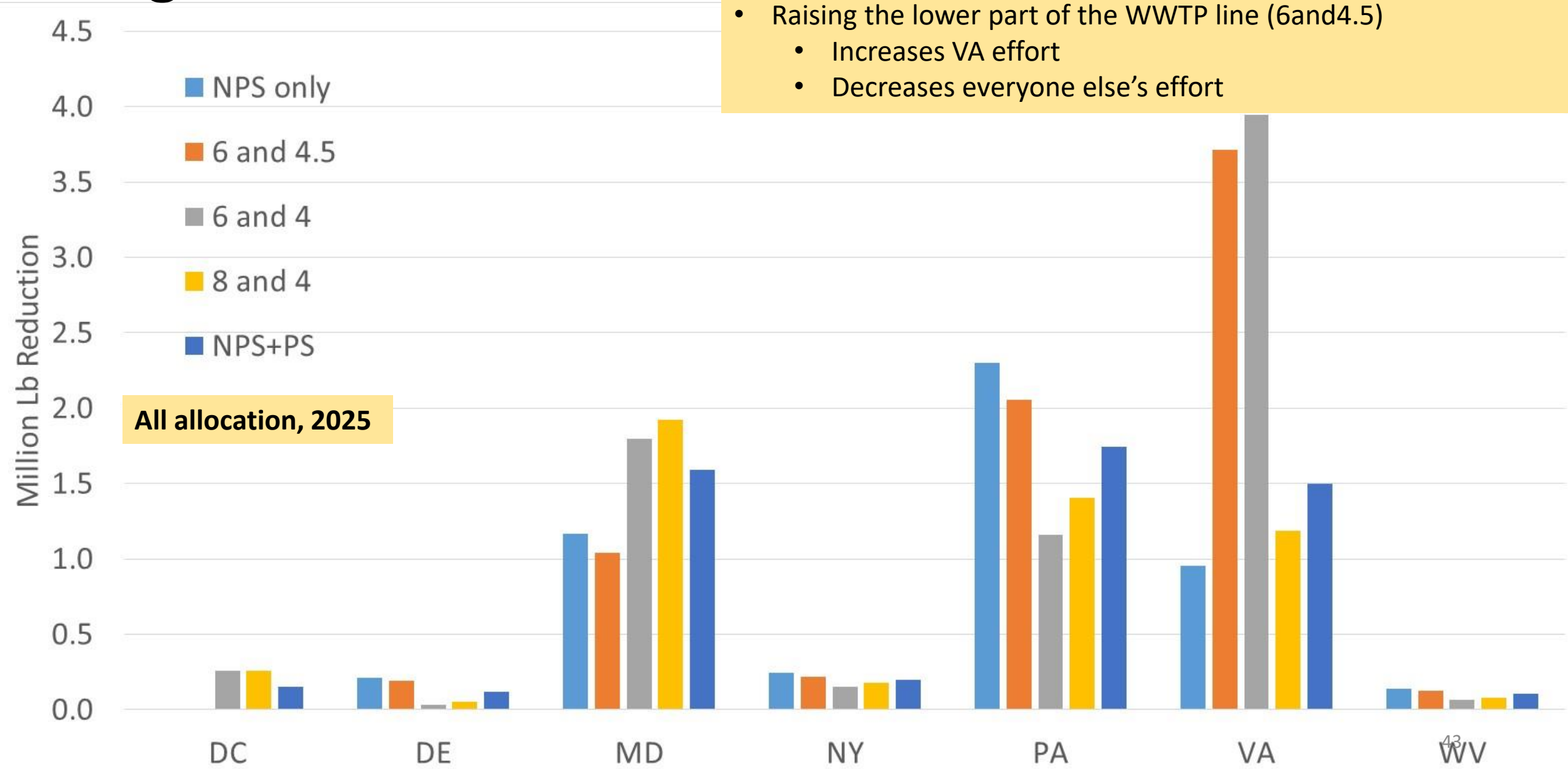
Phosphorus Total Reductions



Combined Total Reductions

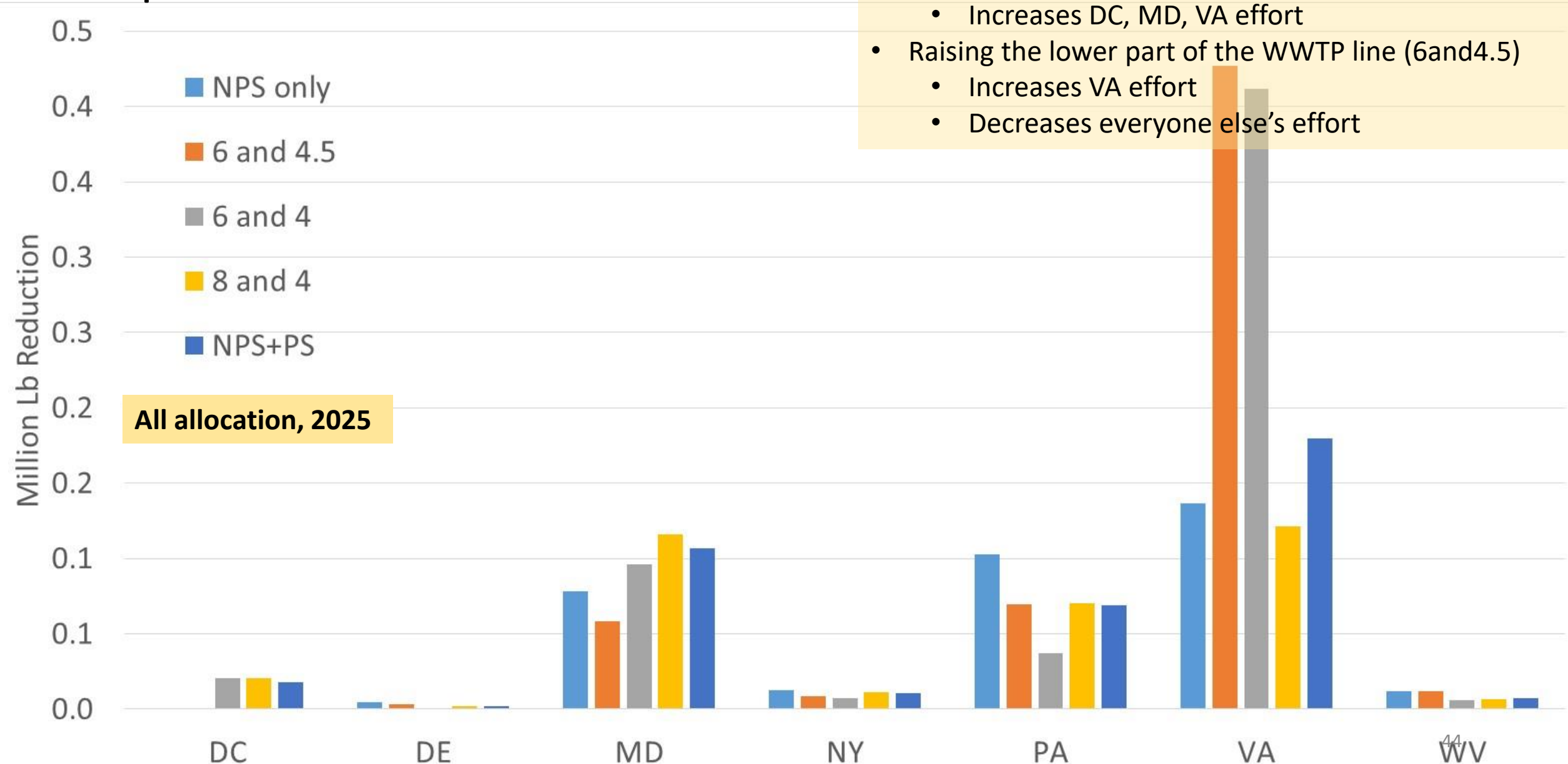


Nitrogen Total Reduction



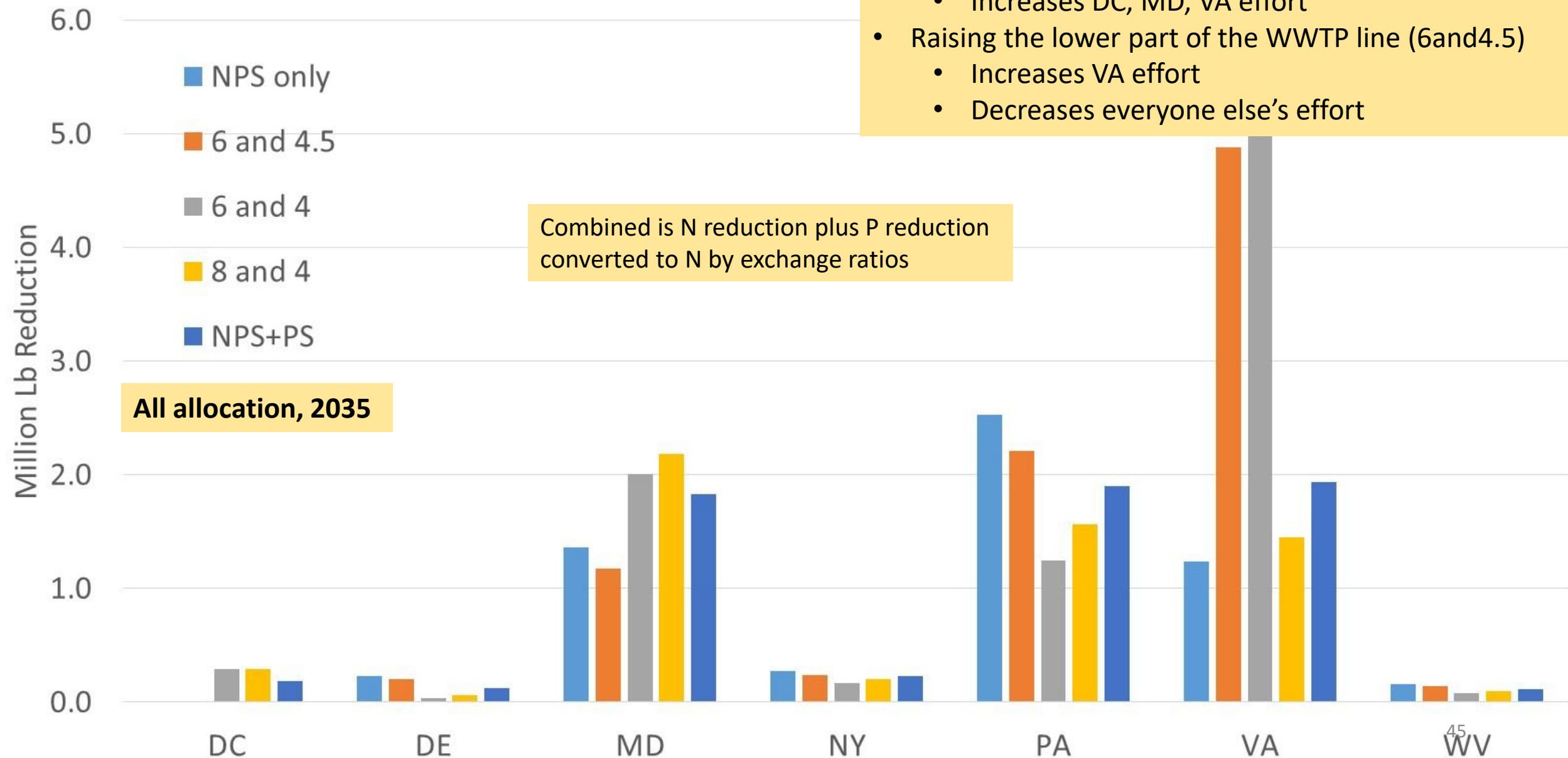
- Raising the upper part of the WWTP line (8and4, 6and4, NPS+PS)
 - Decreases DE, NY, PA, WV effort
 - Increases DC, MD, VA effort
- Raising the lower part of the WWTP line (6and4.5)
 - Increases VA effort
 - Decreases everyone else's effort

Phosphorus Total Reductions



- Raising the upper part of the WWTP line (8and4, 6and4, NPS+PS)
 - Decreases DE, NY, PA, WV effort
 - Increases DC, MD, VA effort
- Raising the lower part of the WWTP line (6and4.5)
 - Increases VA effort
 - Decreases everyone else's effort

Combined Total Reductions



- Raising the upper part of the WWTP line (8and4, 6and4, NPS+PS)
 - Decreases DE, NY, PA, WV effort
 - Increases DC, MD, VA effort
- Raising the lower part of the WWTP line (6and4.5)
 - Increases VA effort
 - Decreases everyone else's effort

WQGIT Climate Allocation Decisions

- Year
 - 2025 or 2035?
 - Link target year and implementation?
- Watershed loads first
 - Allocate all necessary reductions through planning target method
 - or
 - Take out jurisdictional climate-related increases in loads first and allocate any remainder
- WWTP loads included in jurisdictional allocation calculations
 - Only non-WWTP sources
 - Increase WWTP with non-WWTP
 - Set WWTP at 6 and 4.5 TN
 - .22 and .364 TP
 - Set WWTP and 6 and 4 TN
 - .18 and .364 TP
- Open Water
 - Do not consider open water at this time for climate allocations

WWTP Scenario	NPS only	NPS only	NPS only	NPS only	NPS only	NPS only	NPS only	NPS only	NPS only	NPS+PS	NPS+PS	NPS+PS	NPS+PS	NPS+PS	NPS+PS	NPS+PS
Year	2025	2035	2025	2035	2025	2035	2025	2035	2025	2035	2025	2035	2025	2035	2025	2035
Watershed First	No	No	L1st	L1st	No	No	L1st	L1st	No	No	L1st	L1st	No	No	L1st	L1st
State	TN	TN	TN	TN	TP	TP	TP	TP	TN	TN	TN	TN	TP	TP	TP	TP
DC	0.003	0.007	0.006	0.007	0.001	0.002	0.001	0.001	0.152	0.316	0.006	0.046	0.018	0.037	0.001	0.006
DE	0.212	0.442	0.036	0.138	0.005	0.010	0.003	0.007	0.116	0.242	0.036	0.112	0.002	0.004	0.003	0.007
MD	1.164	2.426	1.061	1.905	0.079	0.164	0.111	0.235	1.590	3.315	1.061	2.017	0.107	0.222	0.111	0.242
NY	0.242	0.504	0.699	1.202	0.013	0.026	0.044	0.087	0.201	0.420	0.699	1.191	0.011	0.023	0.044	0.087
PA	2.298	4.789	1.683	3.618	0.103	0.214	0.095	0.287	1.740	3.627	1.683	3.472	0.069	0.143	0.095	0.278
VA	0.957	1.995	1.476	3.009	0.137	0.285	0.337	0.733	1.497	3.121	1.476	3.151	0.179	0.374	0.337	0.745
WV	0.138	0.288	-0.054	0.308	0.012	0.025	0.009	0.053	0.103	0.214	-0.054	0.299	0.008	0.016	0.009	0.052
Total	5.015	10.451	4.908	10.187	0.348	0.726	0.599	1.404	5.400	11.255	4.908	10.288	0.393	0.818	0.599	1.416
			See Note1				See Note1				See Note1				See Note1	
Basin																
Eastern Shore	0.864417	1.801541	0.429677	0.81372	0.040342	0.084076	0.040226	0.075385	0.527777	1.099946	0.429677	0.72526	0.019116	0.039839	0.040226	0.069808
James	0.271387	0.5656	0.280561	0.925384	0.044023	0.091748	0.143634	0.342765	0.708524	1.476643	0.280561	1.040252	0.100295	0.209026	0.143634	0.357551
Patuxent	0.064831	0.135116	0.103577	0.13694	0.008464	0.01764	0.019284	0.029576	0.103372	0.215439	0.103577	0.147067	0.011453	0.023869	0.019284	0.030362
Potomac	1.047098	2.182267	0.707406	2.455677	0.111695	0.232785	0.122763	0.417721	1.402422	2.922803	0.707406	2.549047	0.128673	0.268168	0.122763	0.422182
Rappahannock	0.168514	0.351202	0.505335	0.686219	0.019954	0.041586	0.101875	0.14204	0.131813	0.274713	0.505335	0.676575	0.010994	0.022912	0.101875	0.139686
Susquehanna	2.358417	4.915202	2.430968	4.570716	0.103634	0.215984	0.132932	0.335222	1.817232	3.787311	2.430968	4.428507	0.073427	0.15303	0.132932	0.327285
Western Shore	0.128057	0.266885	0.290333	0.380077	0.010137	0.021127	0.020412	0.032539	0.605963	1.262893	0.290333	0.505657	0.039504	0.08233	0.020412	0.040256
York	0.112106	0.233641	0.159674	0.21824	0.010195	0.021248	0.017921	0.029137	0.103232	0.215146	0.159674	0.215908	0.00915	0.019069	0.017921	0.028862
Total	5.014827	10.45145	4.90753	10.18697	0.348443	0.726195	0.599046	1.404386	5.400335	11.2549	4.90753	10.28827	0.39261	0.818242	0.599046	1.415991
StateBasin		Load reduction options 2020 06 25.xlsx														
DC Potomac	0.003406	0.007099	0.006281	0.006793	0.000779	0.001624	0.000707	0.001268	0.151712	0.316185	0.006281	0.045763	0.017542	0.03656	0.000707	0.005673
DE Eastern Shore	0.212187	0.442222	0.035813	0.137576	0.004837	0.010081	0.003065	0.007475	0.116319	0.242422	0.035813	0.112385	0.001873	0.003903	0.003065	0.006696
MD Eastern Shore	0.575263	1.198912	0.34271	0.587166	0.031274	0.065178	0.03191	0.058228	0.362282	0.755037	0.34271	0.531201	0.015135	0.031543	0.03191	0.053987
MD Patuxent	0.064831	0.135116	0.103577	0.13694	0.008464	0.01764	0.019284	0.029576	0.103372	0.215439	0.103577	0.147067	0.011453	0.023869	0.019284	0.030362
MD Potomac	0.351102	0.731736	0.197433	0.62567	0.02686	0.05598	0.03256	0.102778	0.493511	1.028532	0.197433	0.663091	0.039916	0.083189	0.03256	0.106209
MD Susquehanna	0.045854	0.095564	0.13016	0.18092	0.001825	0.003803	0.007059	0.011646	0.025786	0.053741	0.13016	0.175647	0.000648	0.001351	0.007059	0.011336

WQGIT Climate Allocation Decisions

- Year
 - 2025 or 2035?
 - Link target year and implementation?
- Watershed loads first
 - Allocate all necessary reductions through planning target method
 - or
 - Take out jurisdictional climate-related increases in loads first and allocate any remainder
- WWTP loads included in jurisdictional allocation calculations
 - Only non-WWTP sources
 - Increase WWTP with non-WWTP
 - Set WWTP at 6 and 4.5 TN
 - .22 and .364 TP
 - Set WWTP and 6 and 4 TN
 - .18 and .364 TP
- Open Water
 - Do not consider open water at this time for climate allocations