

# Forecasting the effects of climate change on Chesapeake Bay fisheries using physiologically informed habitat models

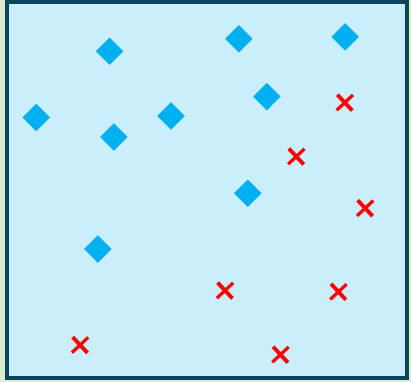
Mary C. Fabrizio		Virginia Institute of Marine Science, Gloucester Point, VA
Marjorie Friedrichs		Virginia Institute of Marine Science, Gloucester Point, VA
Troy D Tuckey		Virginia Institute of Marine Science, Gloucester Point, VA
Pierre St-Laurent		Virginia Institute of Marine Science, Gloucester Point, VA
Aaron Bever		Anchor QEA, Seattle, WA
Vaskar Nepal		Western Illinois University, Macomb, IL

# Forecasting the effects of climate change on Chesapeake Bay fisheries using physiologically informed habitat models


Mary C. Fabrizio		Virginia Institute of Marine Science, Gloucester Point, VA
Marjorie Friedrichs		Virginia Institute of Marine Science, Gloucester Point, VA
Troy D Tuckey		Virginia Institute of Marine Science, Gloucester Point, VA
Pierre St-Laurent		Virginia Institute of Marine Science, Gloucester Point, VA
Aaron Bever		Anchor QEA, Seattle, WA
Vaskar Nepal		Western Illinois University, Macomb, IL

# Correlative Habitat Suitability Models

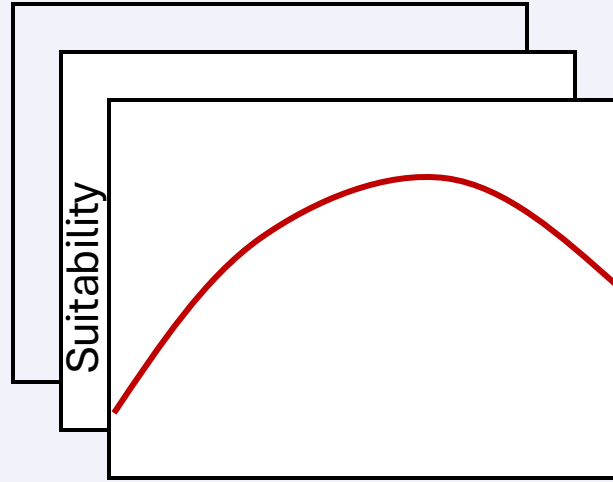
Current Range



Species field observations



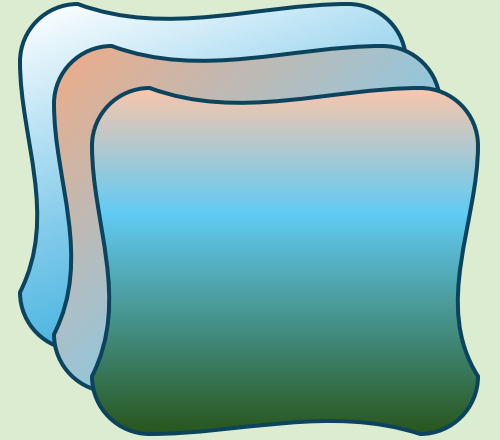
GIS environmental layers



Variable 1

Response curves

Future Range

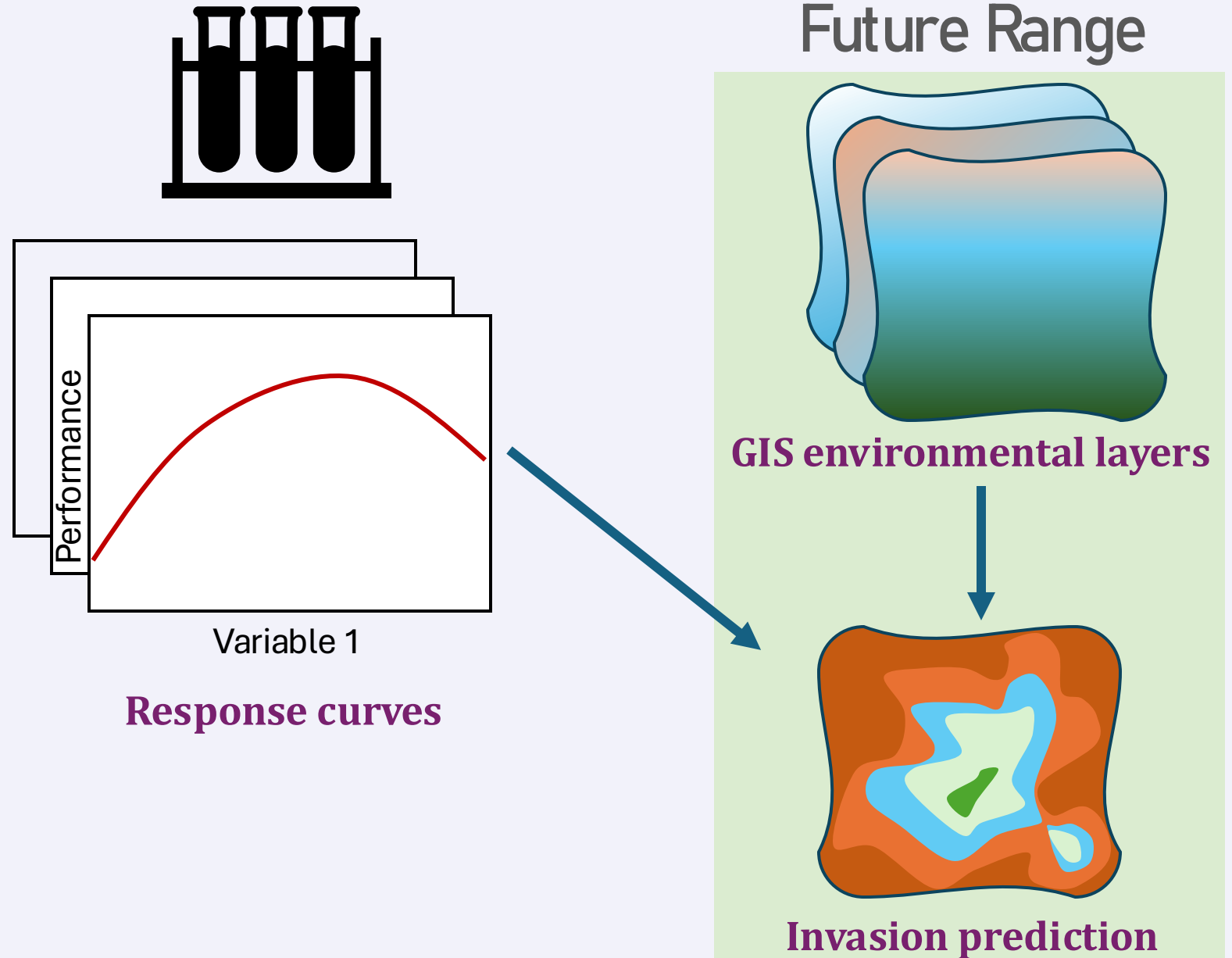


GIS environmental layers



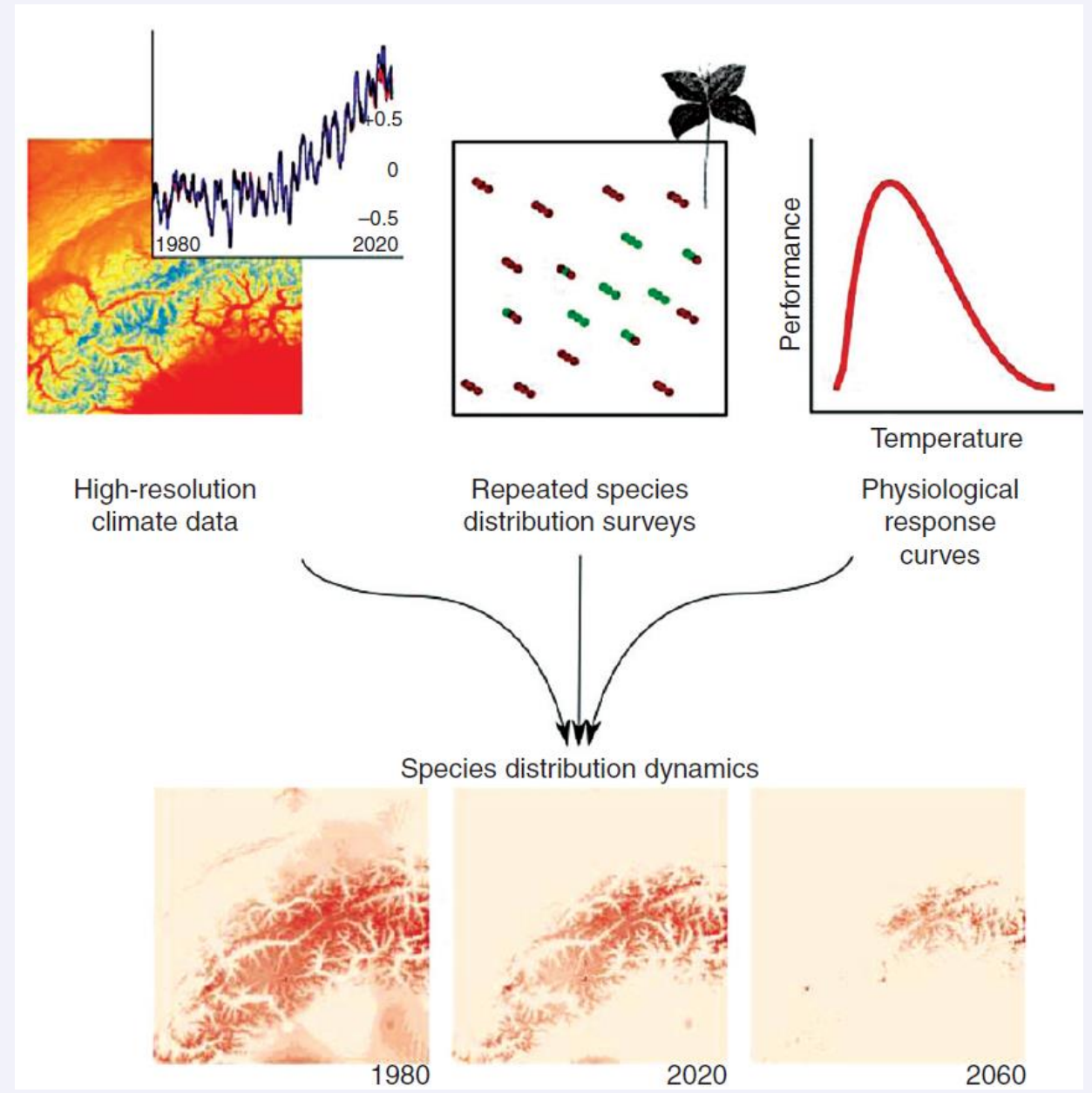
Invasion prediction

# Mechanistic Habitat Suitability Models



# “Holy Trinity” of Climate Change Ecology

- High-res climate data
- Repeated surveys
- Physiological response curves




# Objectives

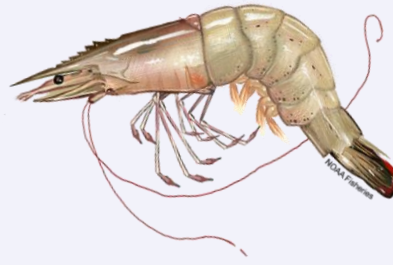
- To quantify suitable habitats for five Chesapeake Bay species under historical and present-day climate conditions, and
- To project and quantify suitable habitats for study species under future climate conditions



Bay Anchovy



Striped Bass



White Shrimp



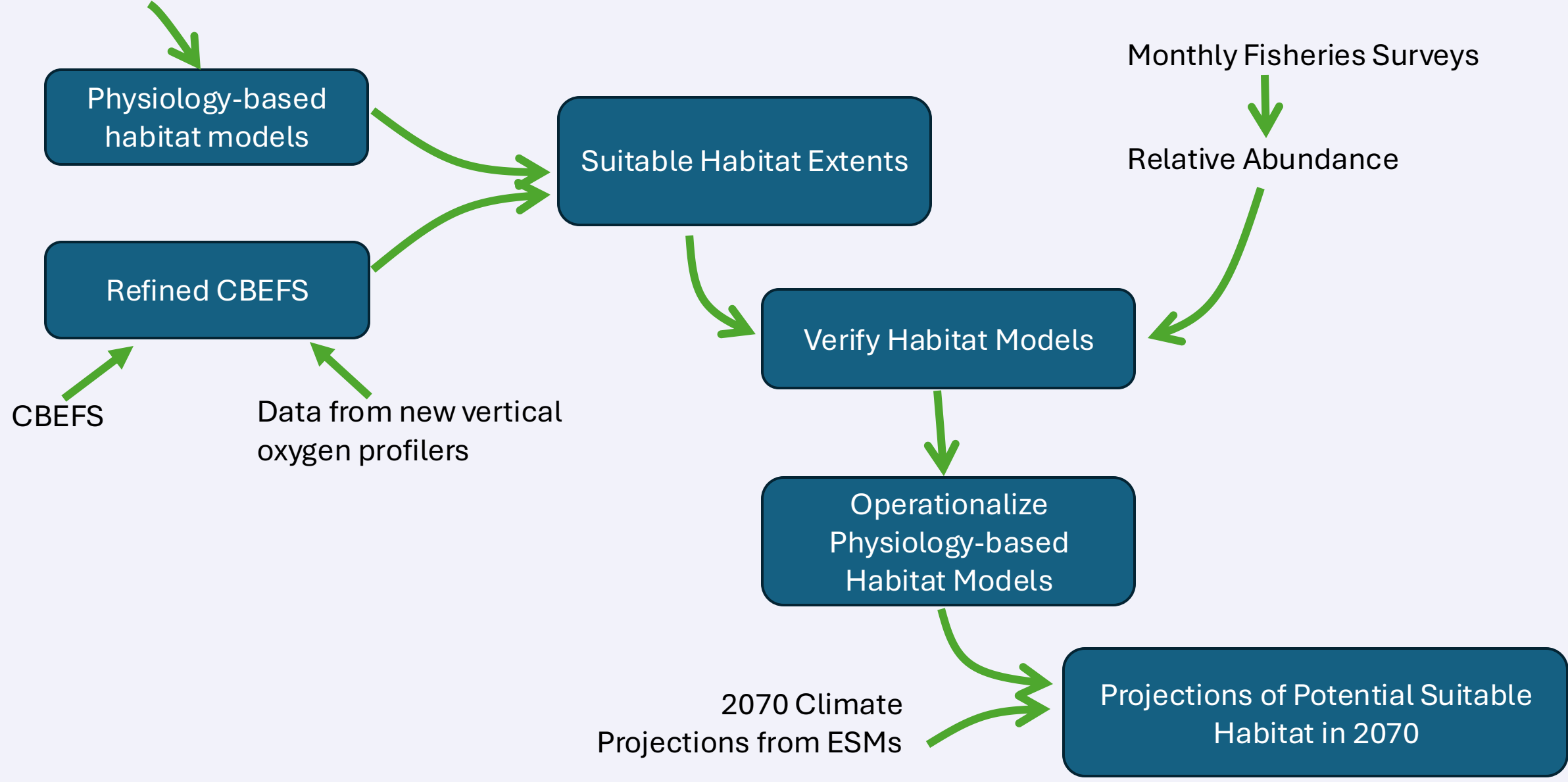
Atlantic Menhaden



Atlantic Spot

Croaker

Response Curves  
(from literature)



Physiology-based  
habitat models

Suitable Habitat Extents

Refined CBEFS

Verify Habitat Models

Operationalize  
Physiology-based  
Habitat Models

Projections of Potential Suitable  
Habitat in 2070

Monthly Fisheries Surveys

Relative Abundance

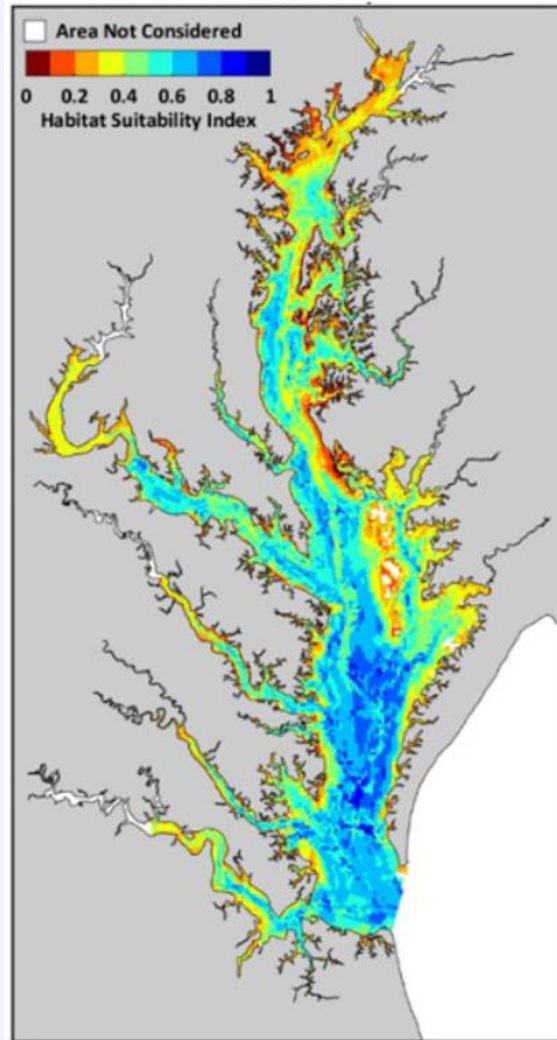
CBEFS

Data from new vertical  
oxygen profilers

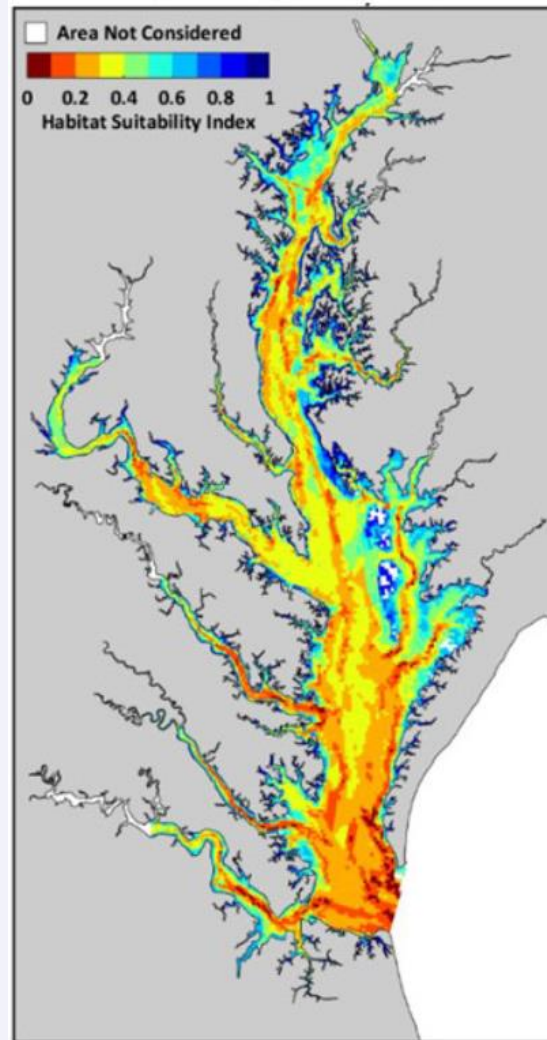
2070 Climate  
Projections from ESMs

# Species Overlap

Species A



Species B



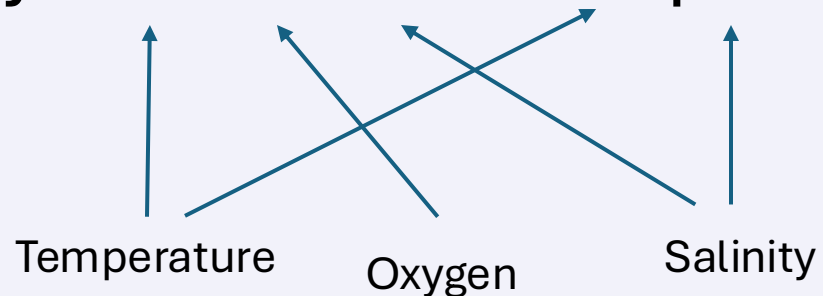


# HSI from literature: Bioenergetics

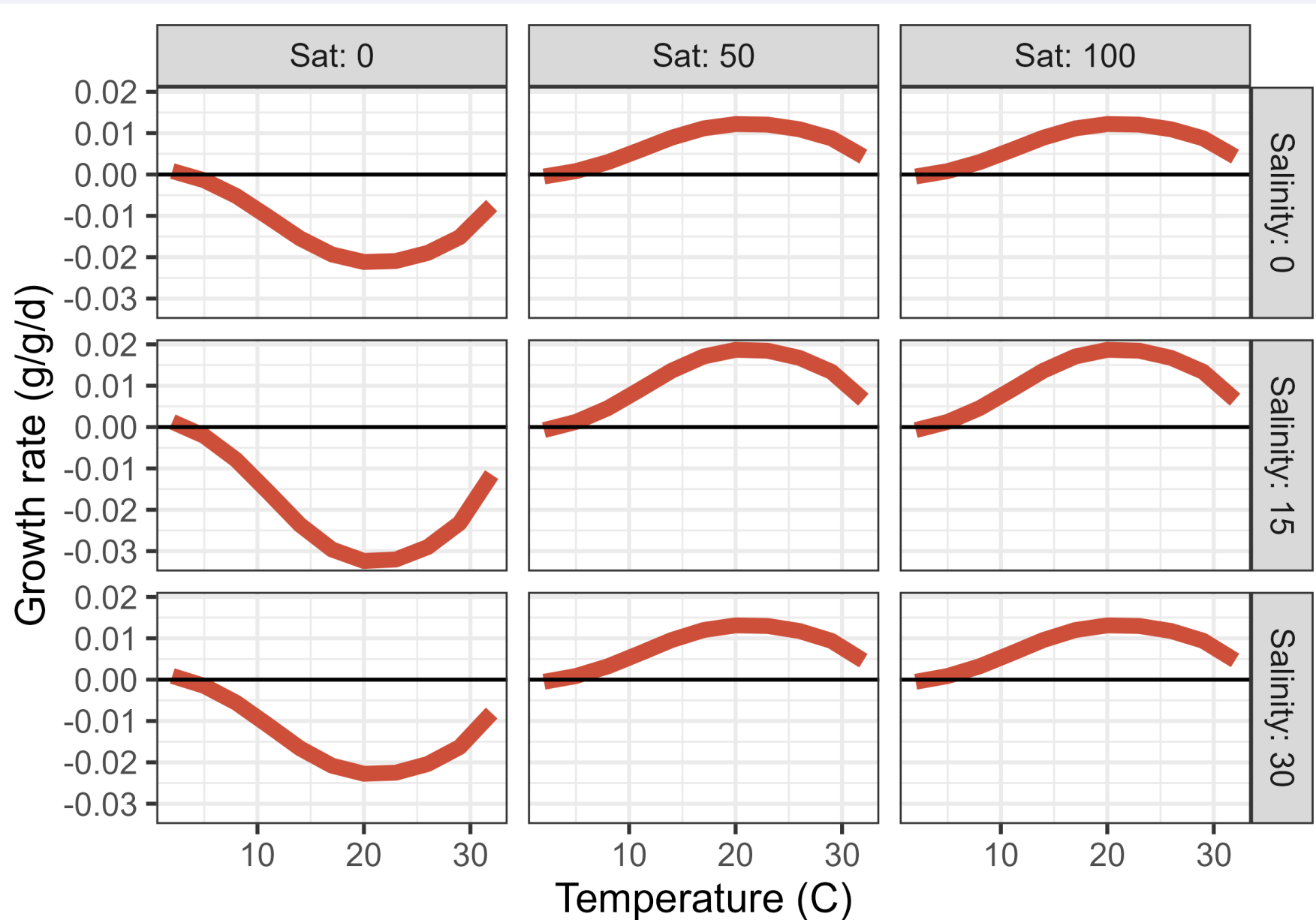


Energy Consumed = Respiration + Waste + Growth

Growth = Energy Consumed - Respiration - Waste



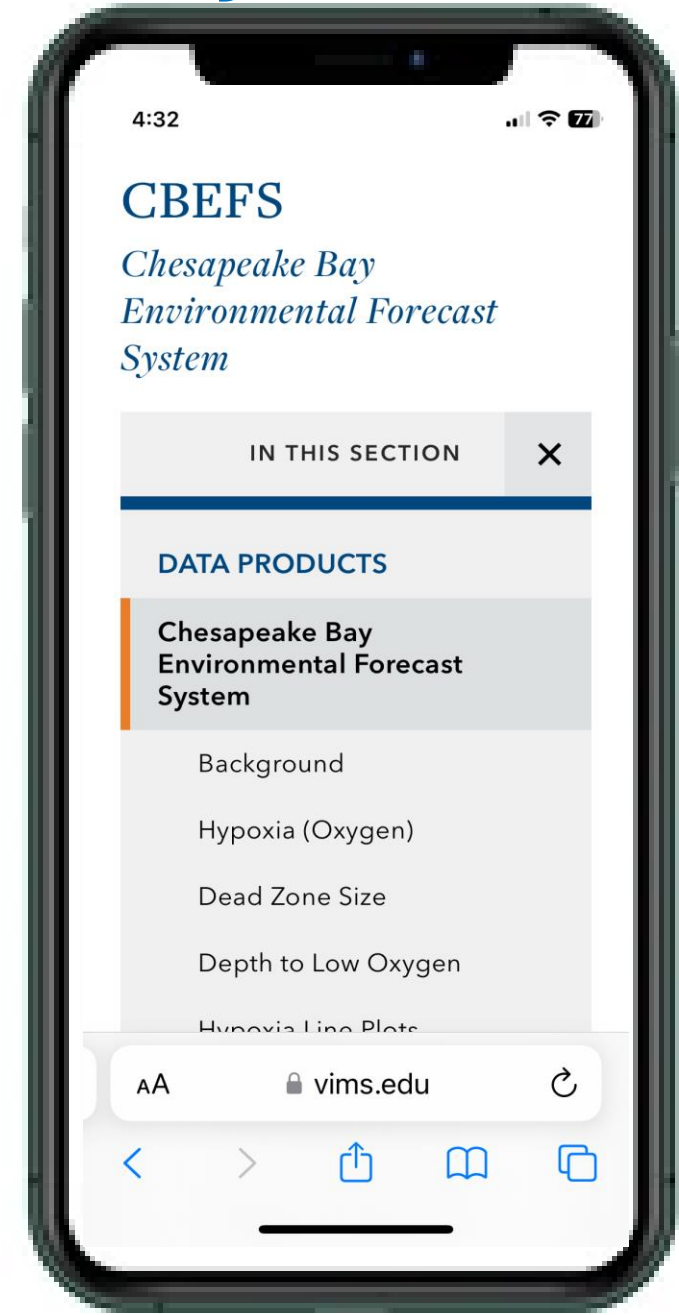
# Example: Atlantic Croaker



# Chesapeake Bay Environmental Forecast System (CBEFS)



[vims.edu/cbefs](https://vims.edu/cbefs)

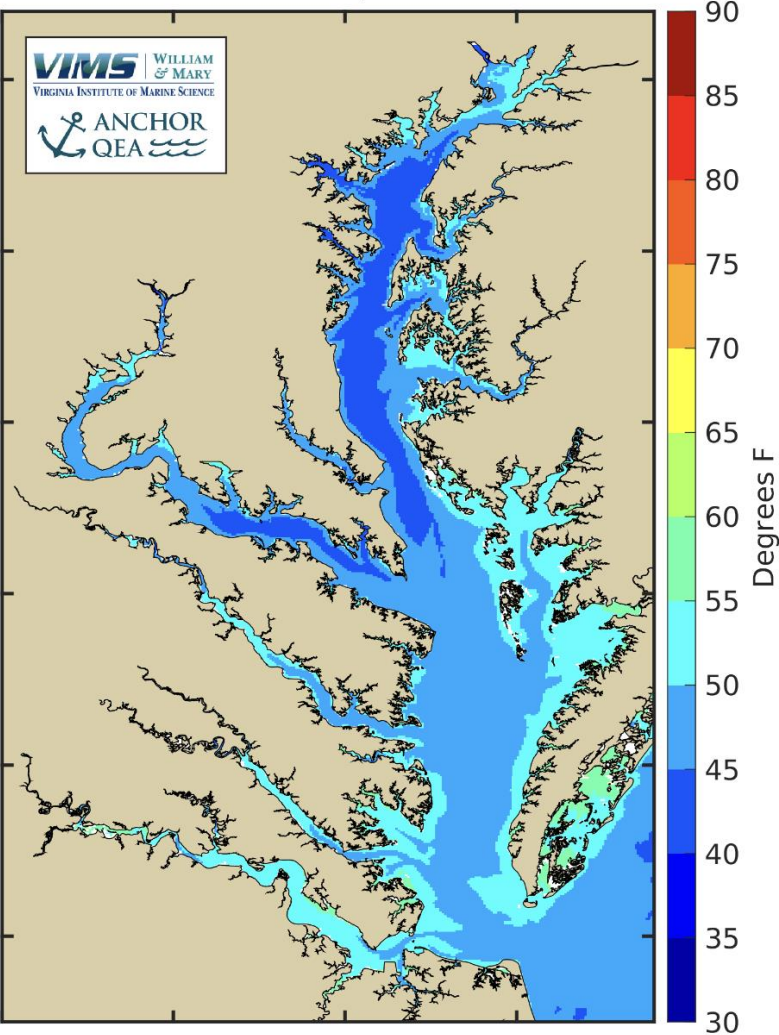




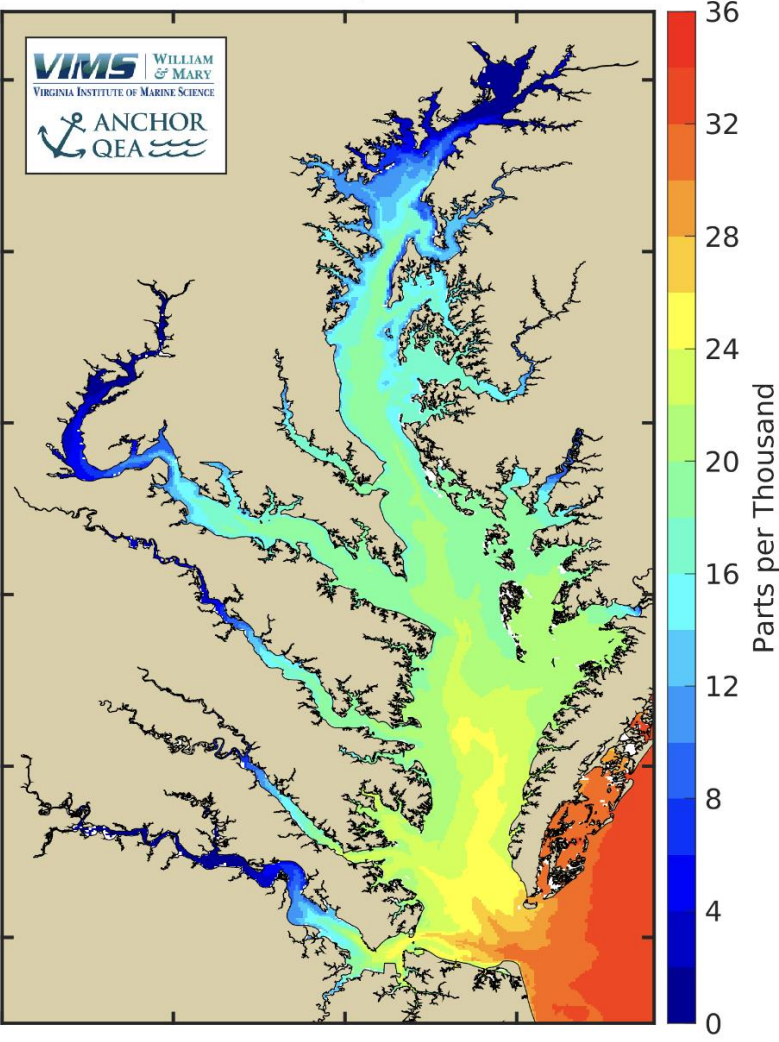
# CBEFS forecasts for today: March 25<sup>th</sup>, 2025



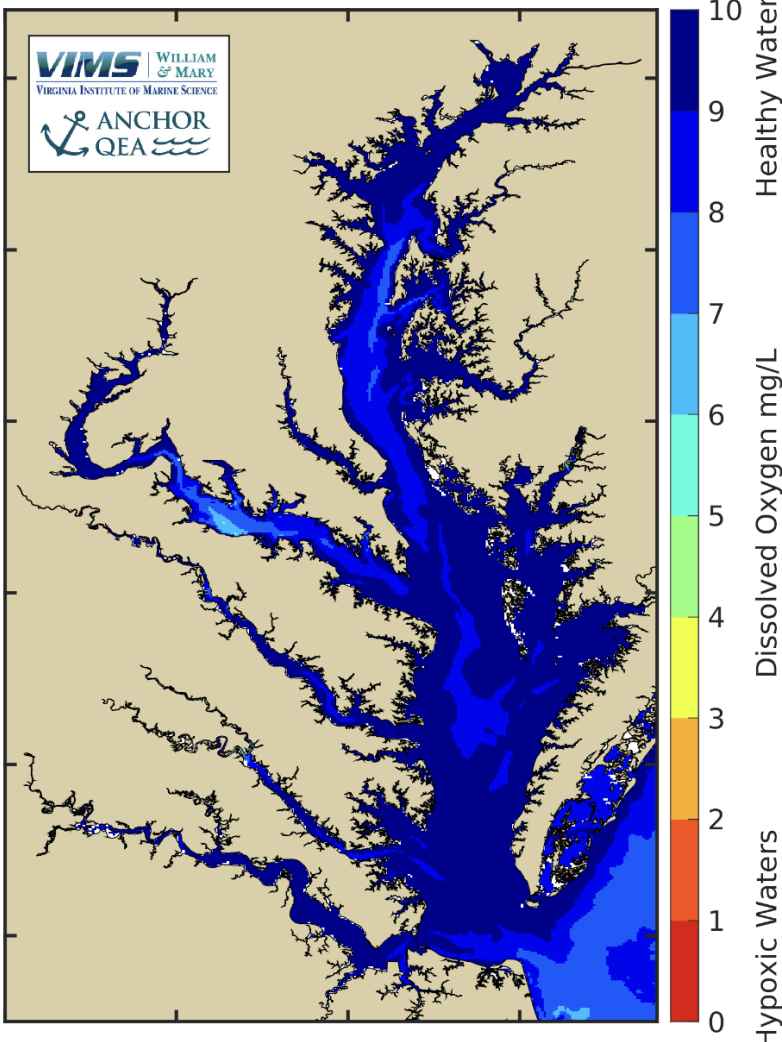
**Bottom Temperature: Forecast  
March 25, 2025**



**Bottom Salinity: Forecast  
March 25, 2025**



**Bottom Oxygen: Forecast  
March 25, 2025**



# ROMS-ECB – coupled hydrodynamic-WQ model

Feng et al, 2015; St-Laurent and Friedrichs, 2024

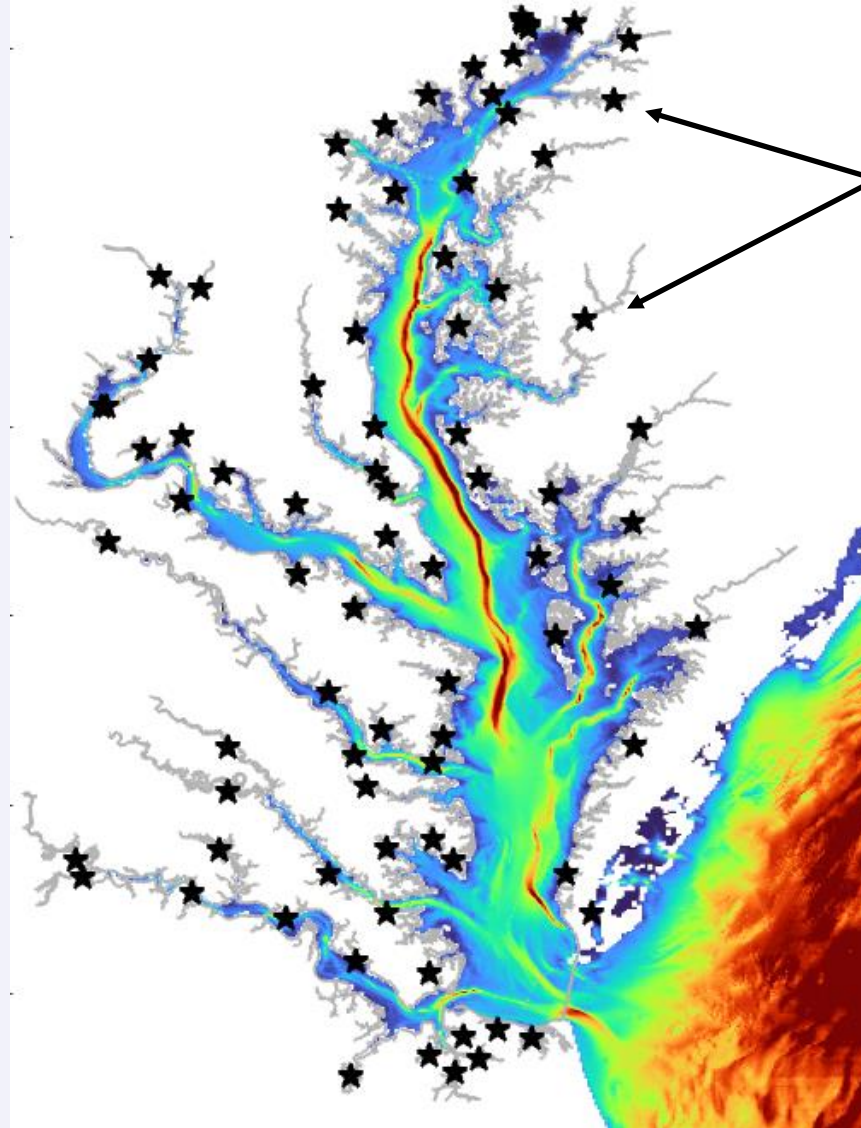
## Modeling System:

### Regional Ocean Modeling System (ROMS)

600m x 600m resolution  
20 vertical layers

### Estuarine Carbon and Biogeochemistry (ECB)

Full carbon & nitrogen cycles  
Sinks & sources of O<sub>2</sub>  
Air/sea exchanges  
Wetting & drying  
Biogeochemical fluxes at bed  
Sediment transport module



## Forcing:

### Terrestrial ★

CBP's Phase 6 watershed model & USGS data

### Atmospheric

ERA5 Reanalysis; NAM forecasts

### Oceanic

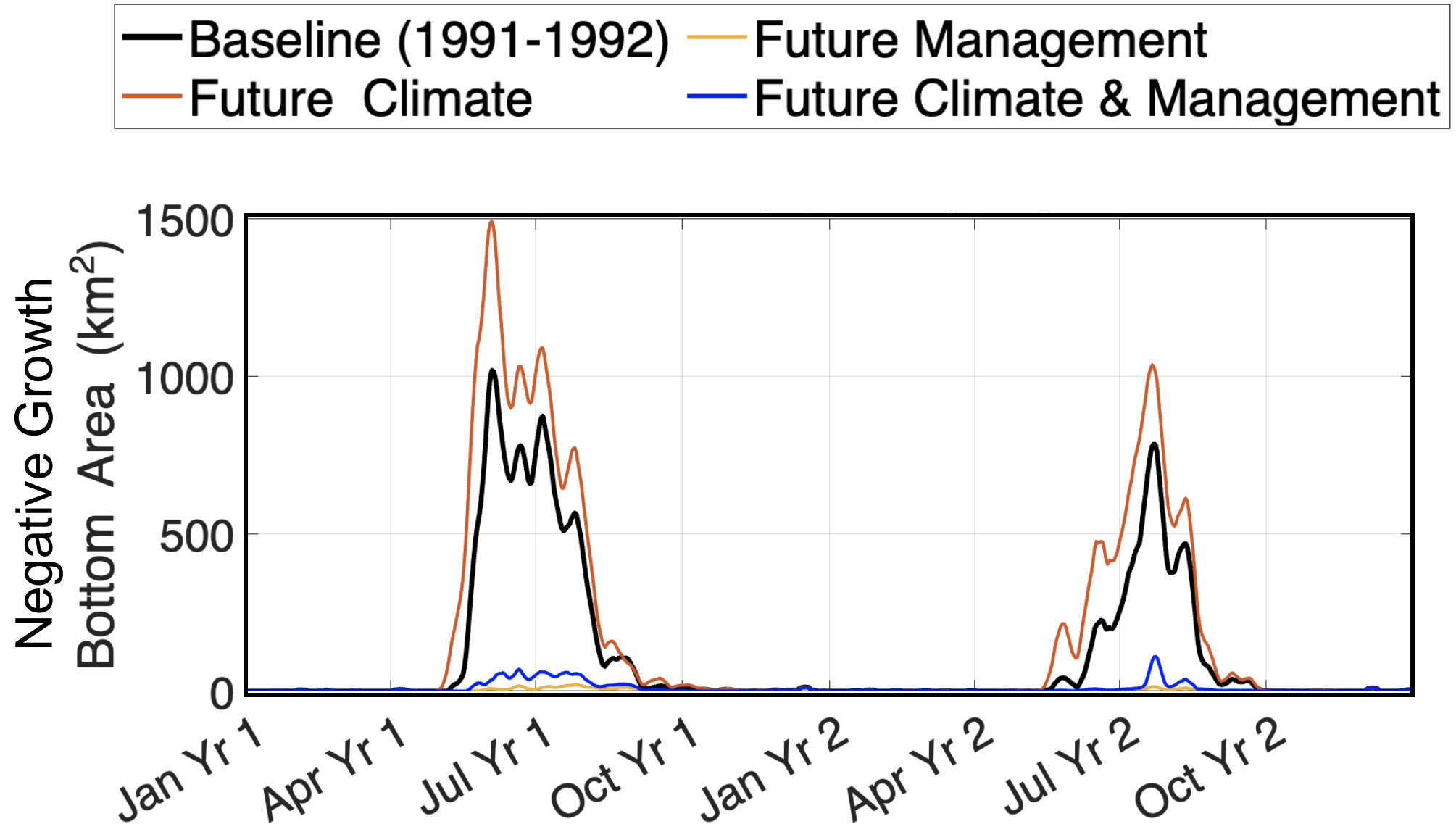
In situ data climatologies

Data collected from stations throughout the Bay from 1985 to present were used to develop and evaluate the model

# Baseline and future experiments

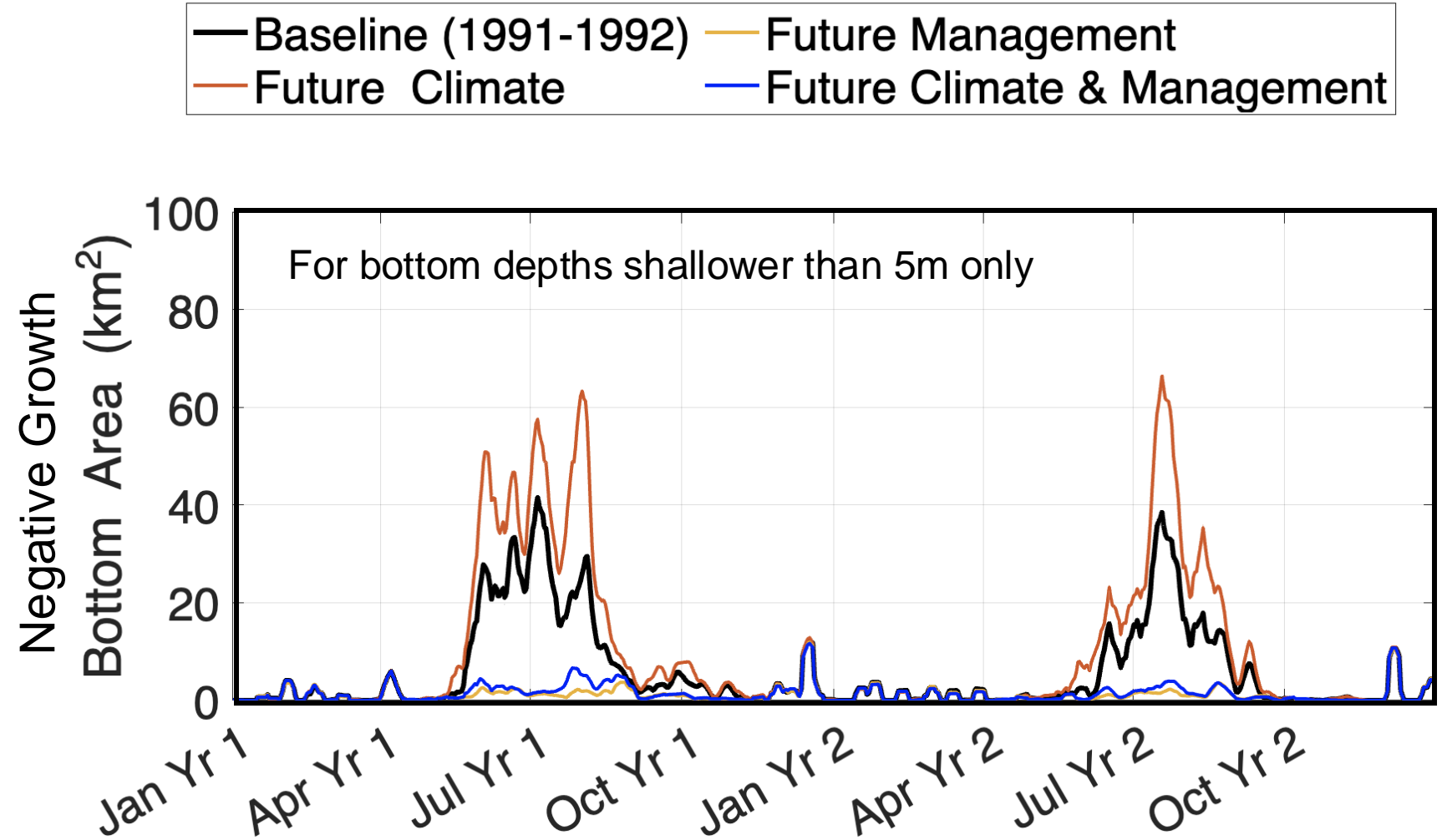
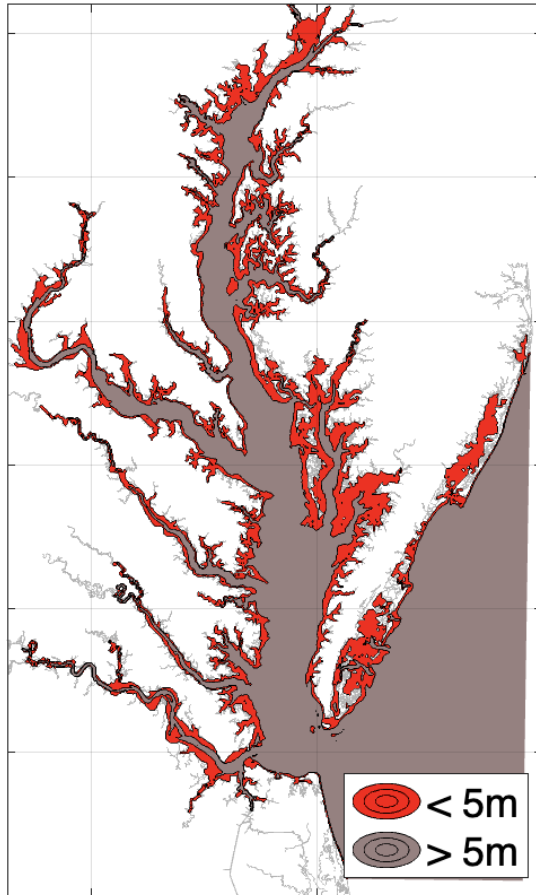
Model Runs	Forcing Conditions
Baseline	Realistic 1990's conditions
Future Climate	Climate deltas applied <ul style="list-style-type: none"><li>• Representative of 2070s</li><li>• One Earth System Model &amp; downscaling; one emissions scenario<ul style="list-style-type: none"><li>- Warmer air temperatures and higher sea level</li></ul></li></ul>
Future Management	Assume nutrient reductions (TMDLs) have been achieved
Future Climate & Management	Climate deltas applied <ul style="list-style-type: none"><li>• Representative of 2070s</li><li>• One Earth System Model &amp; downscaling; one emissions scenario<ul style="list-style-type: none"><li>- Warmer air temperatures and higher sea level</li></ul></li></ul> Assume nutrient reductions (TMDLs) have been achieved

# Bottom Area of Negative Growth for Small (8g) Croaker





# Bottom Area of Negative Growth for Small (8g) Croaker





# Summary

- Small croaker (8g) are impacted most by hypoxia
  - Future management dramatically improves habitable area
  - Future climate slightly decreases habitable area
- Lots to do!
  - Additional Earth System Models (ESMs)
  - Addition years (wet vs. dry)
  - Additional emission scenarios
  - Define an appropriate habitat suitability index (0 to 1)
  - Examine larger croaker
  - Examine other species (volume rather than area)