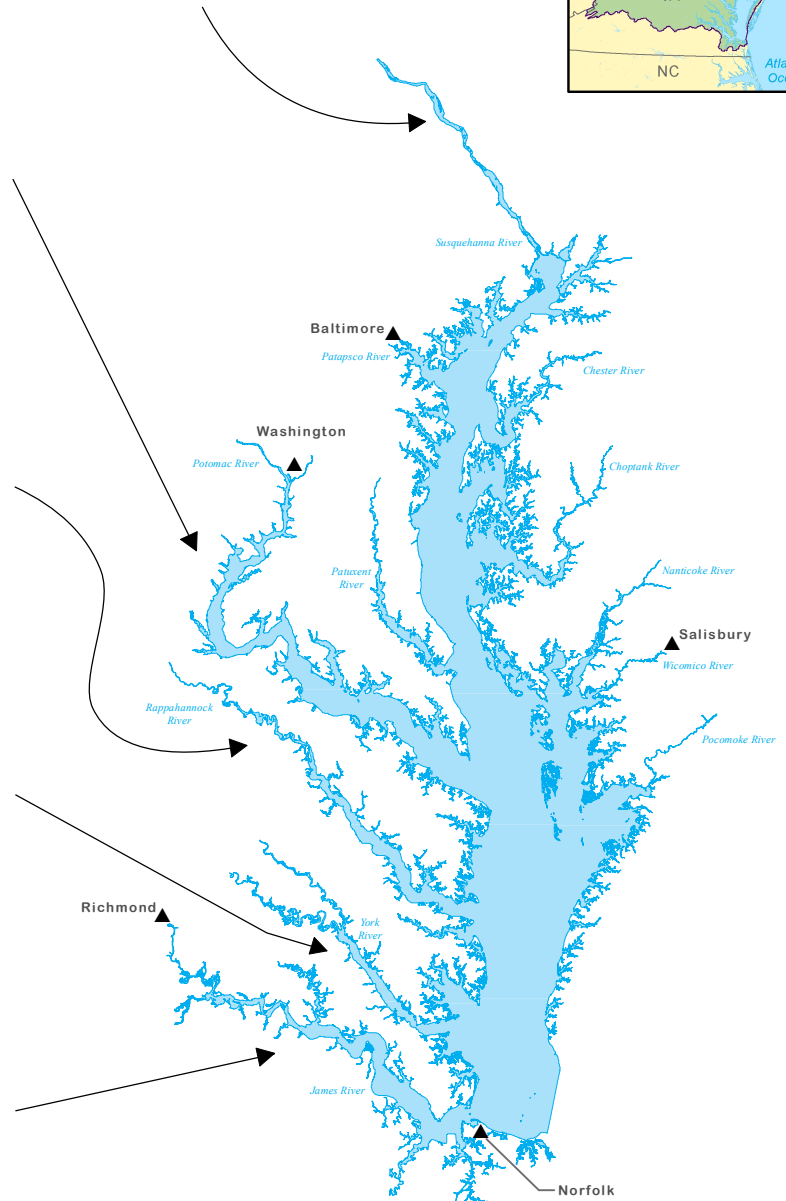
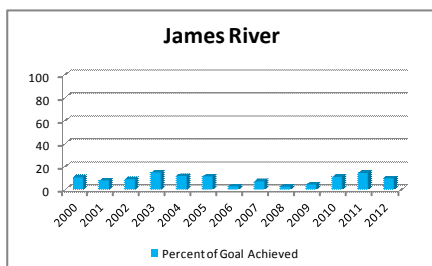
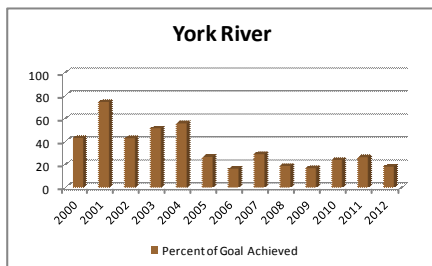
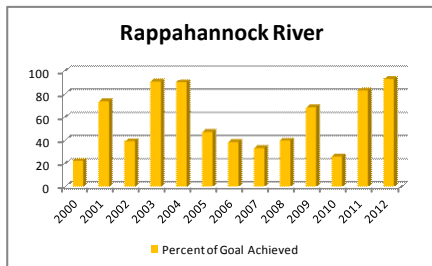
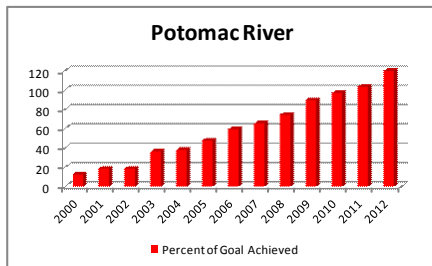
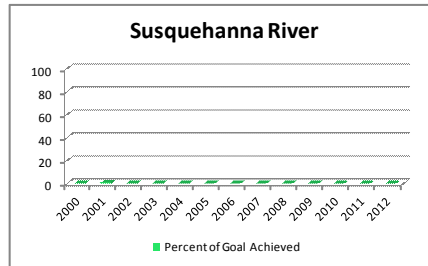


Shad Abundance (2012)

Ecosystem Health Assessment



Chesapeake Bay and Tributaries



Data Sources: Chesapeake Bay Program
 For more information, visit www.chesapeakebay.net
 Disclaimer: www.chesapeakebay.net/termsfuse.htm

Note: Y axis not the same for all graphs.

