

Climate and Land-use/Land Cover Change Effects on Stream Fishes and Instream Habitat in the Chesapeake Bay Watershed

Taylor Woods

Research Ecologist

Eastern Ecological Science Center

US Geological Survey

tewoods@usgs.gov

Outline

- Priority Ecosystems Studies (PES) Large Landscape Research Funding:
Thresholds in fluvial fish vulnerability to climate change-induced flow alteration
- Climate and Land-use/Land-cover Change (LULC) vulnerability assessment for Chesapeake Watershed Stream Fishes
 - Discussion & feedback

Upcoming research!

- Priority Ecosystems Studies (PES) Large Landscape Research Funding:
Thresholds in fluvial fish vulnerability to climate change-induced flow alteration
- FY2023-2025 project
- Large collaborative team:
PIs: Taylor Woods,
Kelly Maloney
EESC



Tim Counihan
WFRC



Ken Eng
WMA



James McKenna Jr.
GLSC



Kirk Rodgers
LMG WSC



Daniel Wieferich
CSS



Tanja Williamson
OH-KY-IN WSC



Bob Zuellig
CO WSC

Priority Ecosystem Studies landscapes

Puget Sound **a**

Columbia basin

Cold

dry, warm summer

no dry season, cold summer

Desert Southwest **b**

Upper Colorado basin

Arid

steppe

desert

Great Lakes **c**

Cold

no dry season,

warm summer

Chesapeake Bay **d**

Cold - Temperate

no dry season, hot summer

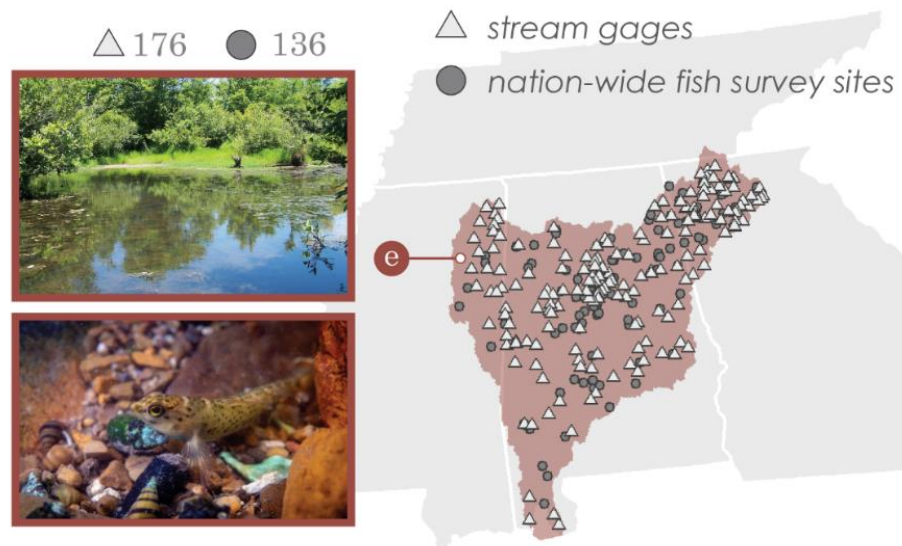
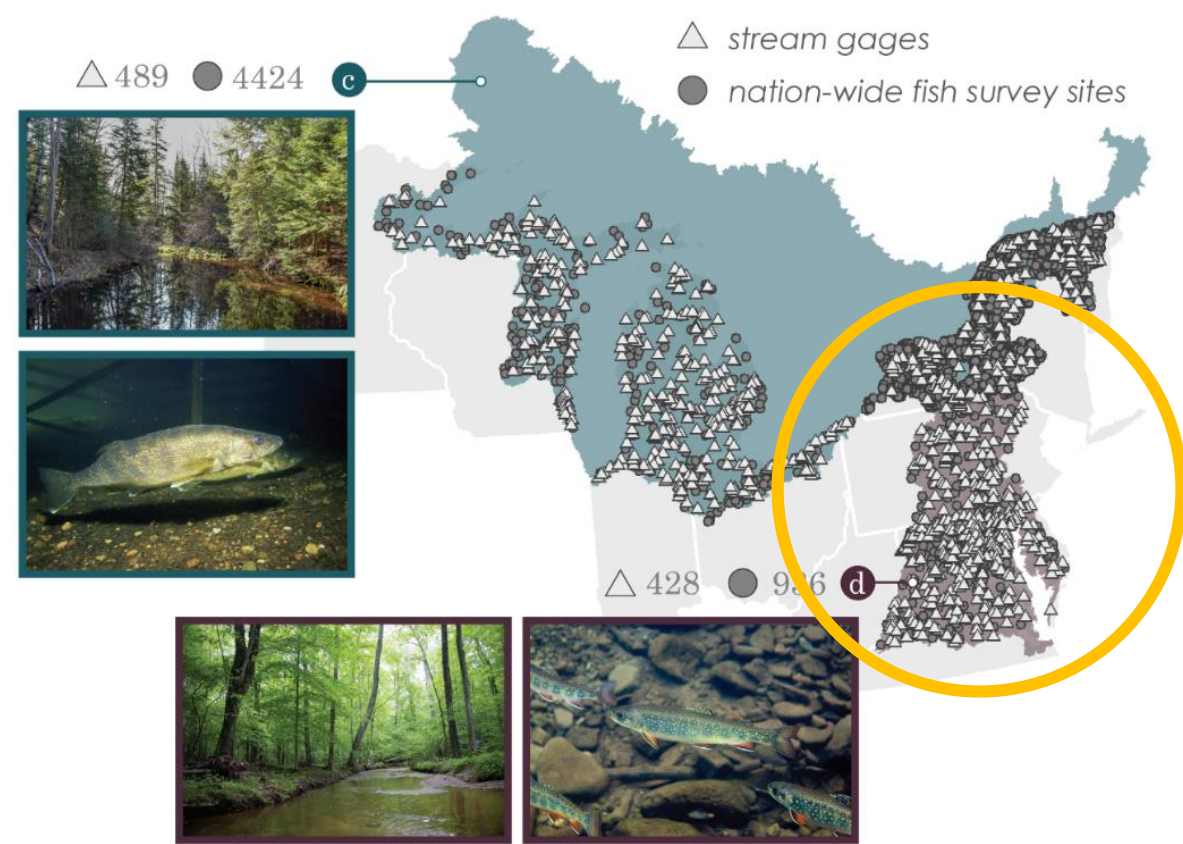
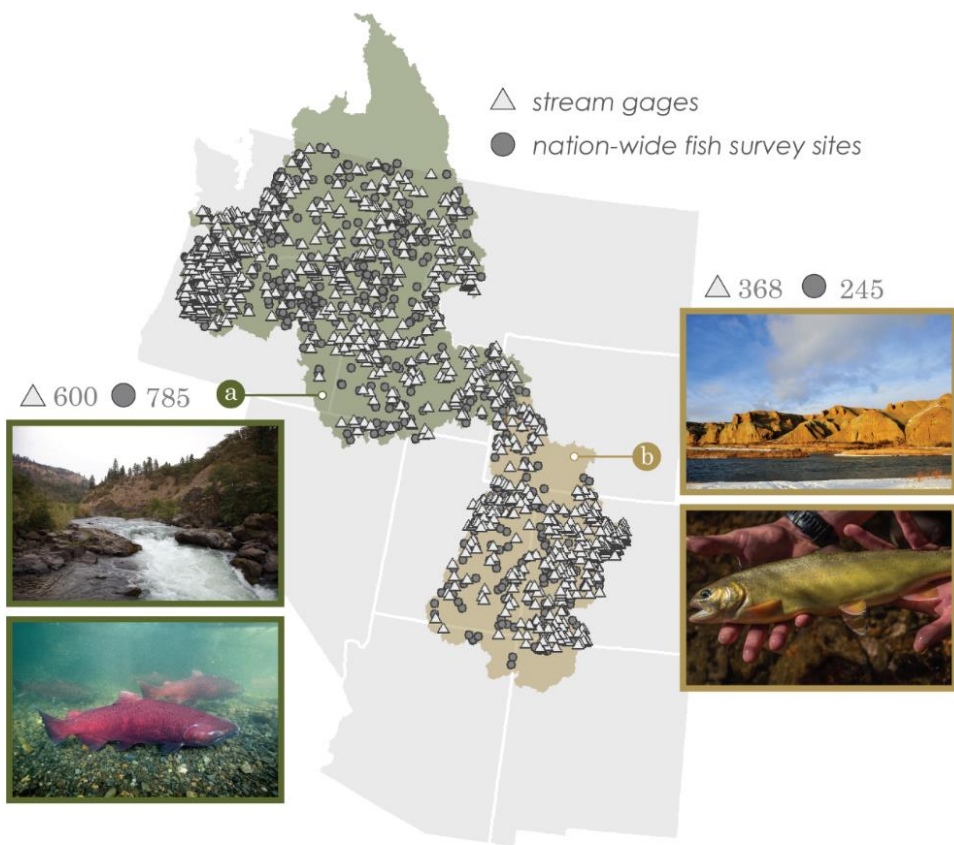
Gulf of Mexico **e**

Mobile basin

Temperate

no dry season,

hot summer



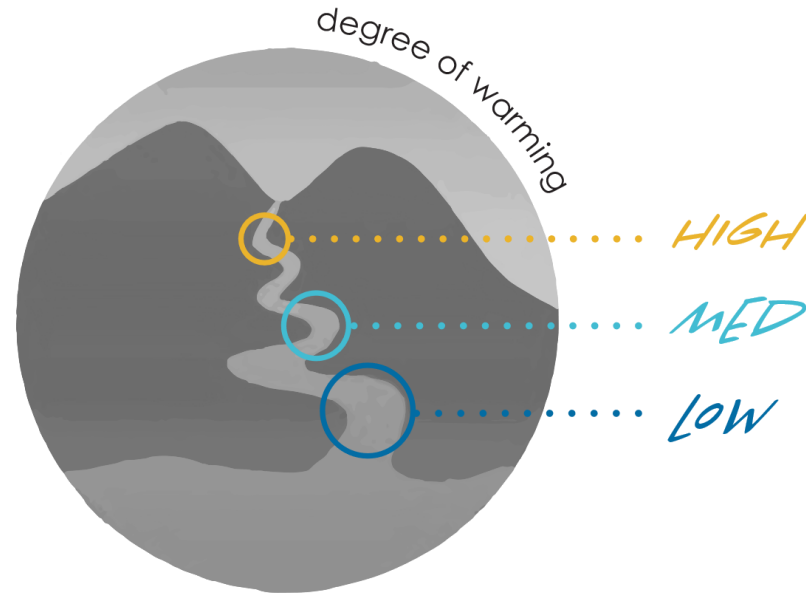


PES LL project aims

- Predict streamflow alteration at all streams within 5 focal regions in contemporary periods & in future
 - Models based on climate, land-use/land-cover, & water use predictors
- Streamflow metrics include: high flow (flood) and low flow (drought) magnitude, duration, frequency, and timing
- Relate streamflow alteration to fish species & community characteristics (e.g., traits) of interest

- Get in touch:
- Taylor Woods tewoods@usgs.gov
- Kelly Maloney kmaloney@usgs.gov

Climate and LULC change vulnerability assessment for Chesapeake Bay Watershed Stream Fishes

variable responses
among species



variable effects
among habitats



Main questions

What **species** are most vulnerable to global change?

What **regions & habitats** are most vulnerable to global change?



What **species** are most vulnerable to global change?

Trait	Values
Substrate preference	SS (soft sediment – muck, clay, silt), LTH (lithophilic – gravel, rock, cobble), VG (vegetation or vegetated debris)
Reproductive strategy	CC [spawns over clean, coarse (lithophilic) substrate], GD (nest guarder), O (other)
Temperature preference	WM (warm), CL (cool-water), CD (cold-water)
Velocity preference	RH (rheophilic; fast-flowing), PL (pool; sluggish), O (other)
Trophic guild	CRN (carnivore; invertebrates and fishes), HRB (herbivore), INV (invertivore), O (omnivore)

bluegill



*Lepomis
macrochirus*

creek chub



*Semotilus
atromaculatus*

rosyside dace



*Clinostomus
funduloides*

golden shiner



*Notemigonus
crysoleucas*

blacknose dace



*Rhinichthys
atratulus*

substrate
reproduction
temperature
velocity
trophic

vegetation
guarder
warm
pool
invertivore

veg., muck, gravel
lithophil
cool
other
omnivore

gravel
lithophil
warm
other
invertivore

vegetation
other
warm
other
omnivore

veg., muck, gravel
lithophil
cool
rheophilic
omnivore

bluegill



creek chub



rosyside dace



golden shiner



blacknose dace



2005
baseline

2030

2060

2090

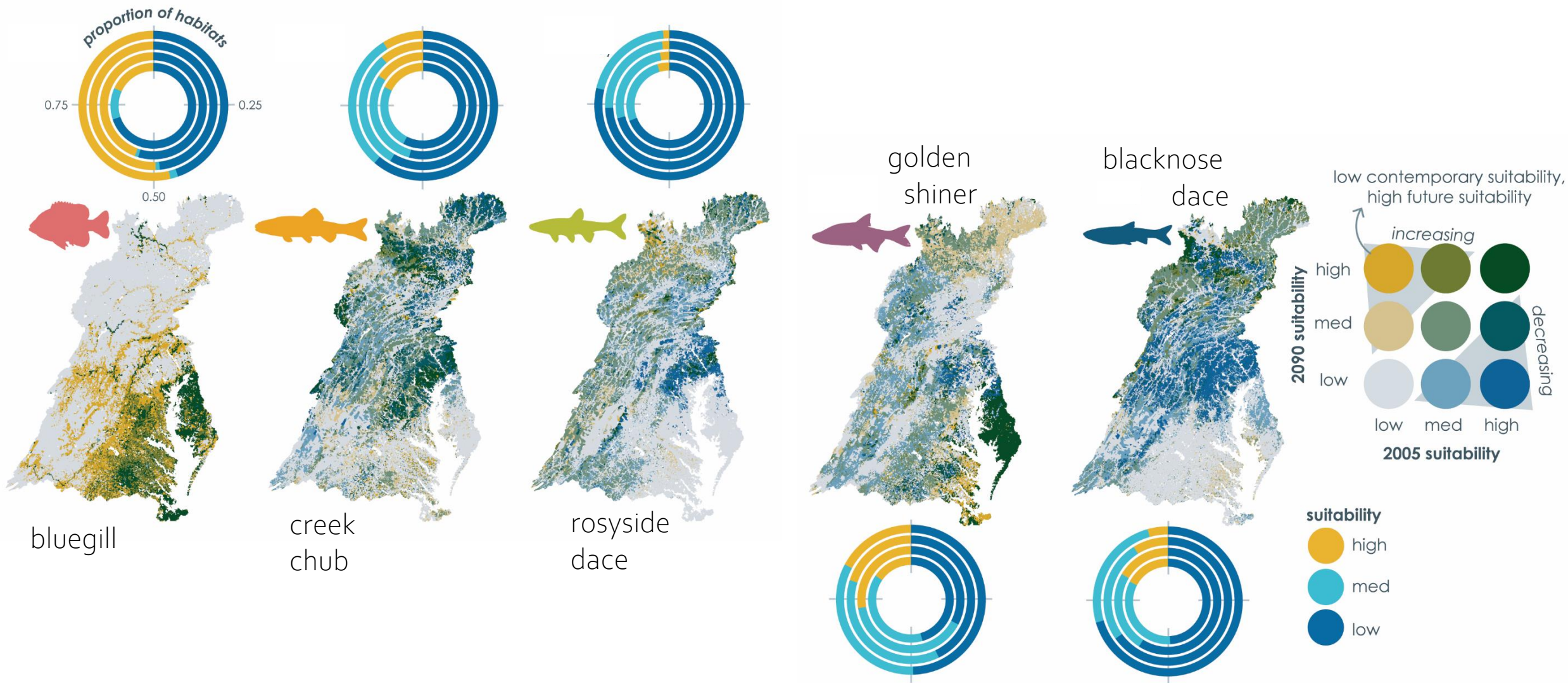
low, medium, high

abundance






~

predictors

Climate, LULC



What **species** are most vulnerable to global change?

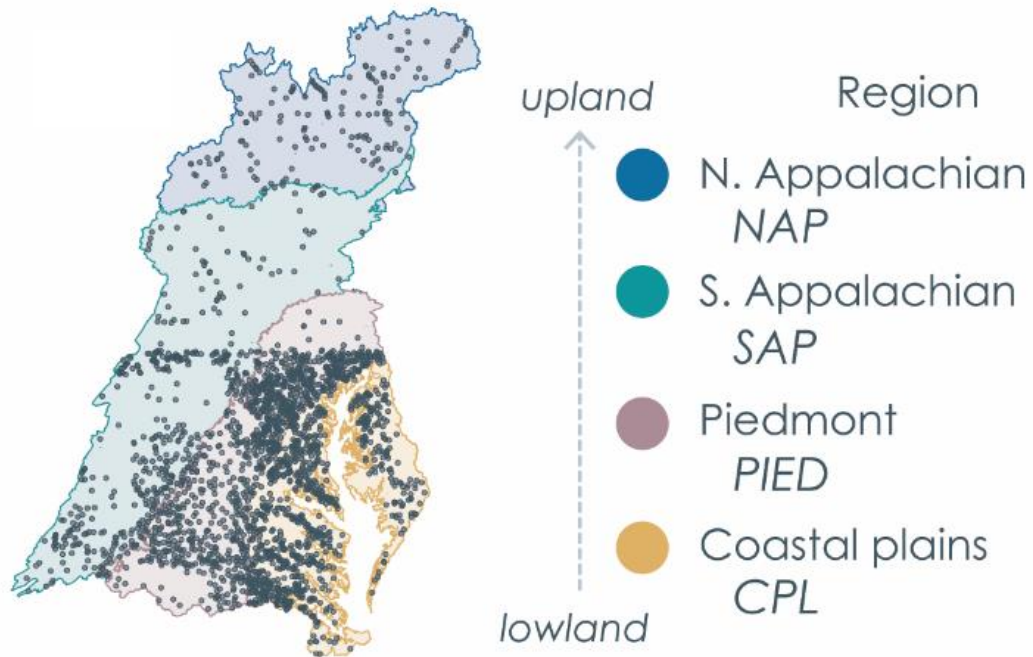
					
	<i>Lepomis macrochirus</i>	<i>Semotilus atromaculatus</i>	<i>Clinostomus funduloides</i>	<i>Notemigonus crysoleucas</i>	<i>Rhinichthys atratulus</i>
substrate	vegetation	veg., muck, gravel	gravel	vegetation	veg., muck, gravel
reproduction	guarder	lithophil	lithophil	other	lithophil
temperature	warm	cool	warm	warm	cool
velocity	pool	other	other	other	rheophilic
trophic	invertivore	omnivore	invertivore	omnivore	omnivore

‘winner’ traits: generalist, warm-water, fine substrate, slow-water

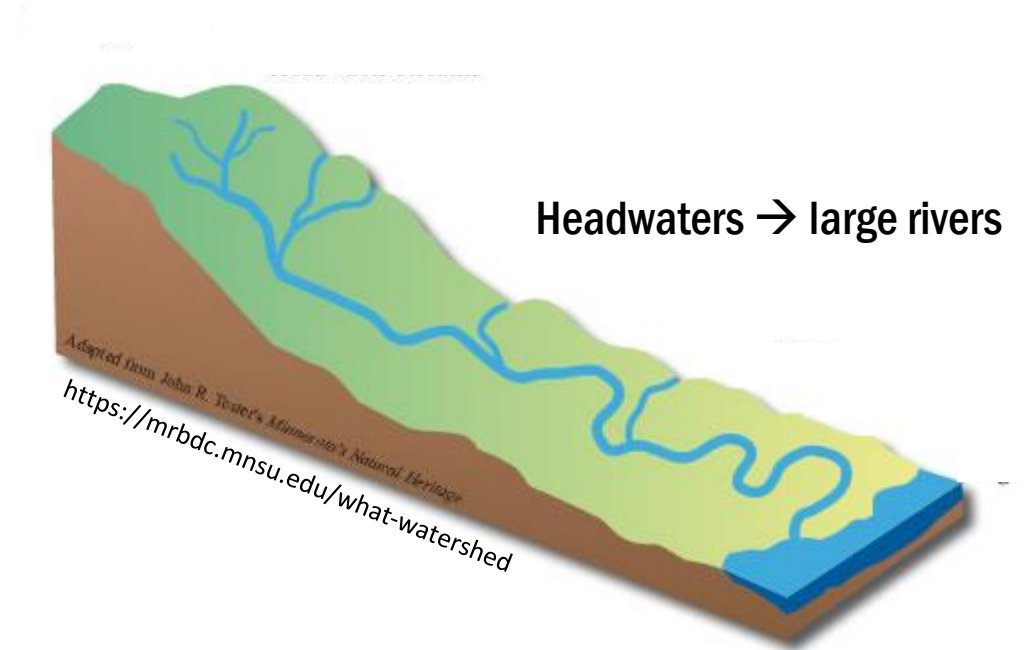
‘loser’ traits: cold-water, clean substrate, fast-water

What **regions & habitats** are most vulnerable to global change?

- Regions



- Habitat sizes



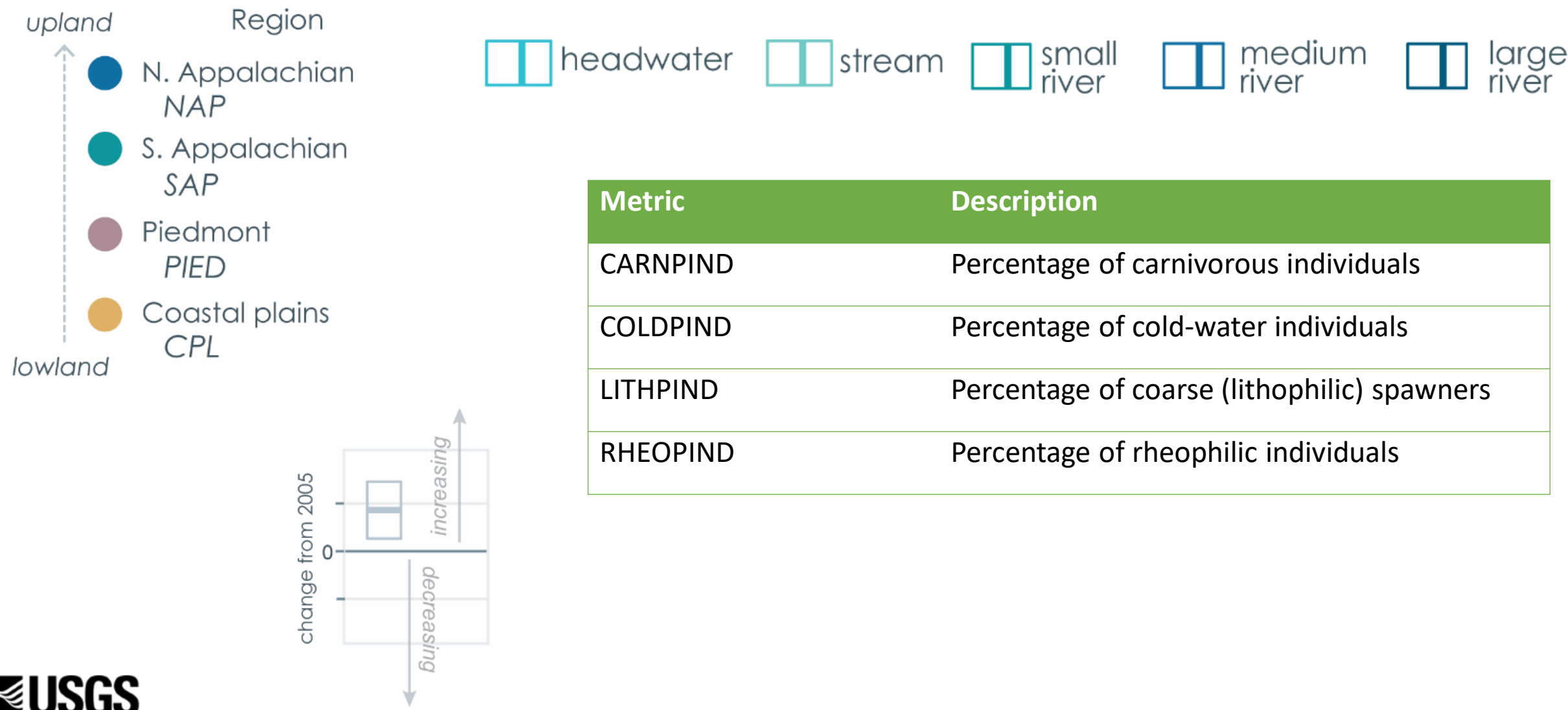
Metric	Description
CARNPIND	Percentage of carnivorous individuals
COLDPIND	Percentage of cold-water individuals
LITHPIND	Percentage of coarse (lithophilic) spawners
RHEOPIND	Percentage of rheophilic individuals

metrics ~ predictors

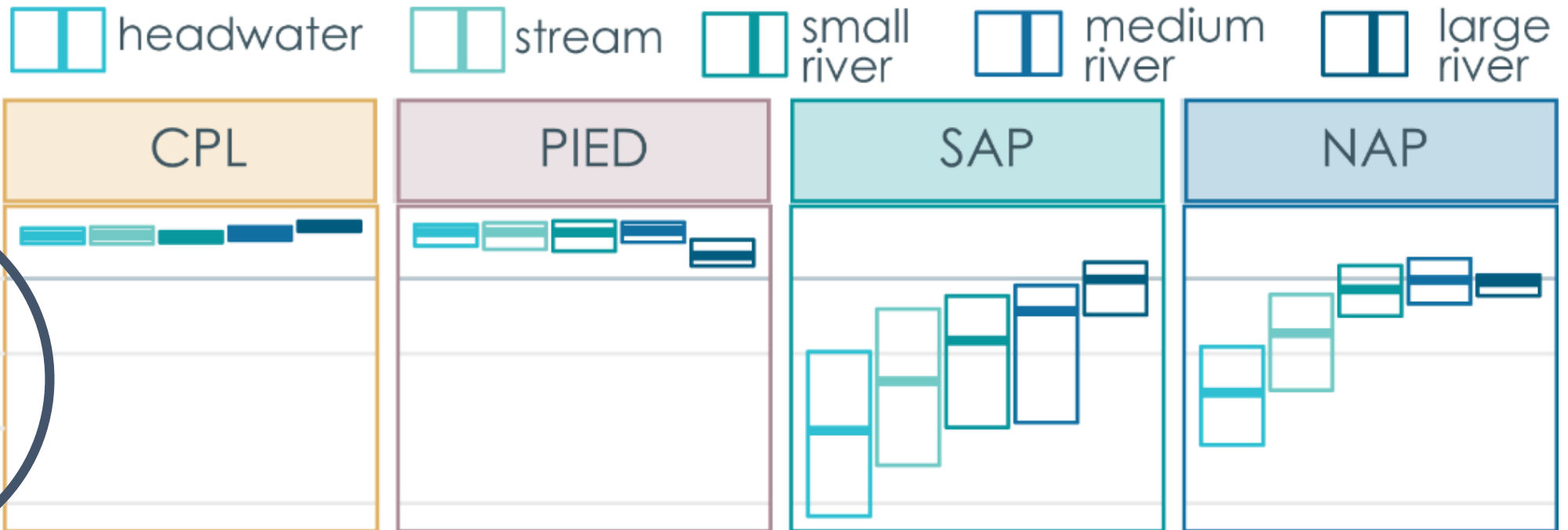
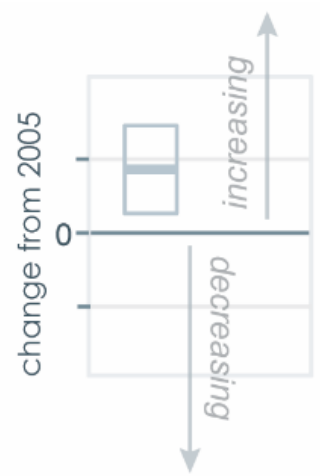
Climate, LULC



- Summarize model output:



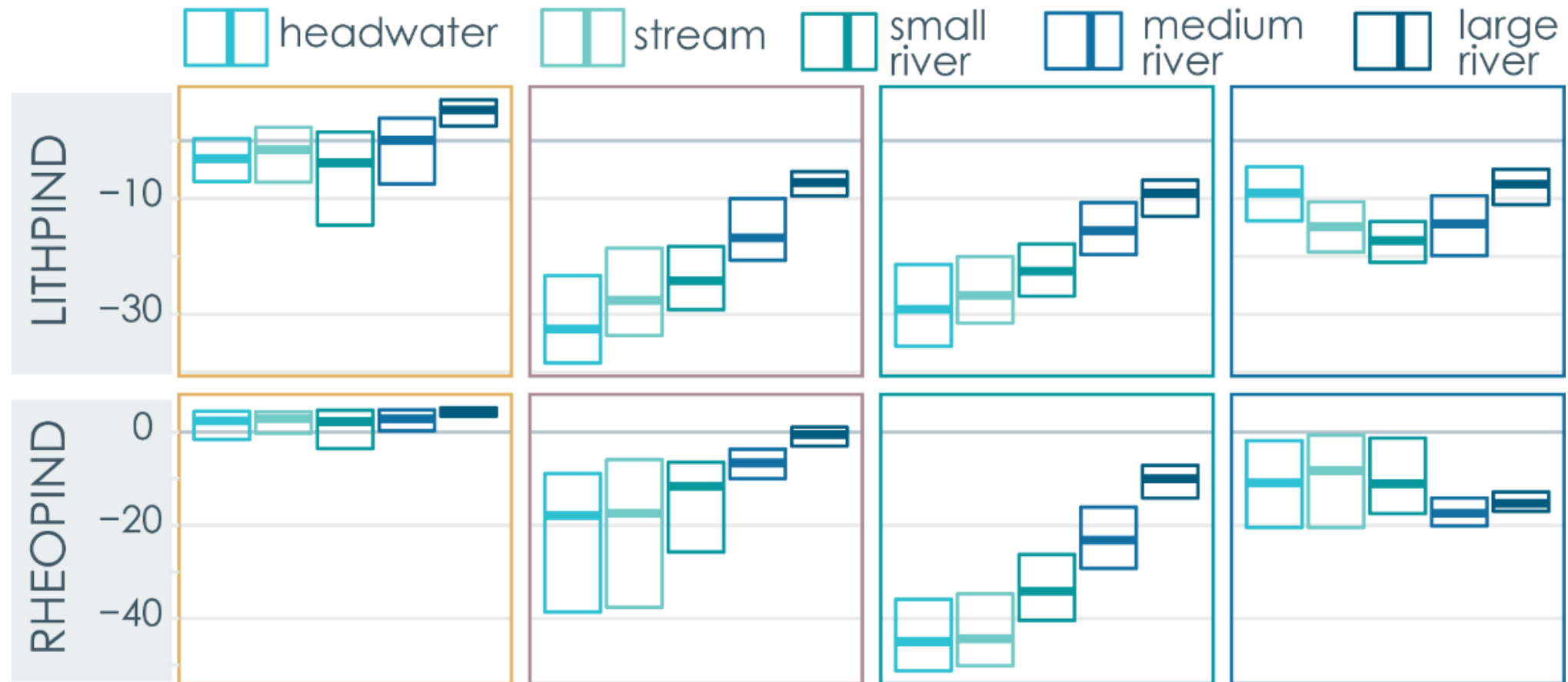
Percentage of cold-water individuals



Loss of cold-water individuals: small streams in Appalachian regions

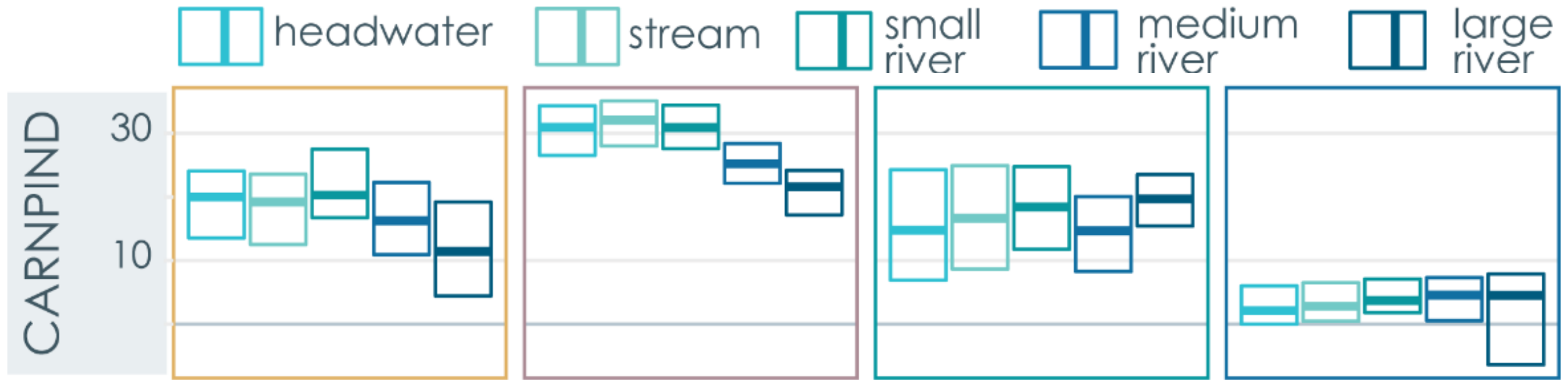
What **regions & habitats** are most vulnerable to global change?

Percentage of lithophilic, rheophilic individuals



What **regions & habitats** are most vulnerable to global change?

Percentage of carnivorous individuals



Increasing predators: small streams in Piedmont, coastal regions

Take homes

- Not all species respond similarly to climate & land-use/land-cover change
- Habitat stressors (increasing temperature, developed land-use) vary spatially on the landscape
- Understanding trait-environment relationships may help generalize effects of global change on ecological communities
- Next steps: develop a web application



Web application

- With help from the USGS Community for Data Integration, developing an R Shiny application to present results.
- What would be useful?
 - Downloading raw data (e.g., model inputs or outputs)?
 - Downloading summaries by ecoregion and or stream size?
 - Information on the functional grouping assignments for fishes?
 - Downloadable maps of model inputs and outputs?
 - What format graphics do you prefer: static vs. interactive?
 - What temporal results: 2005 (baseline), 2060, 2090?



Thank you!

- Get in touch:
- Taylor Woods tewoods@usgs.gov
- Kelly Maloney kmaloney@usgs.gov



Woods, Taylor, Mary C. Freeman, Kevin P. Krause, and Kelly O. Maloney. "Observed and projected functional reorganization of riverine fish assemblages from global change." *Global Change Biology* (2023).



