




Chesapeake Bay Interpretive Buoy System

Collecting Climate Data

Taylor Giordano (NCBO, Physical Scientist), CJ Pellerin (NCBO, Application Developer)


What is CBIBS?

The National Oceanic and Atmospheric Administration's (NOAA) Chesapeake Bay Interpretive Buoy System (CBIBS) is a network of observing platforms (buoys) that collect meteorological, oceanographic, and water-quality data and relay that information using wireless technology to a variety of users. The number of stations has fluctuated since its inception in 2007 and currently consists of 17 locations.



CBIBS Mission

- ◆ **Deliver real-time data on**
 - ▢ **weather**
 - ▢ **sea state**
 - ▢ **water quality**
- ◆ **Support high-quality science education and enhance the delivery of experiential outdoor education**
- ◆ **Interpret points along the Captain John Smith Chesapeake National Historic Trail and enhance the experience of trail users.**



Buoy Locations


Current Station Deployments:

- ◆ Annapolis (Severn River)
- ◆ Gooses Reef (Choptank River)
- ◆ Point Lookout (Potomac River)
- ◆ Stingray Point (Rappahanock)
- ◆ York Spit (York River)
- ◆ Jamestown (James River)
- ◆ First Landing



Data Parameters collected by CBIBS

- ◆ Meteorological
 - ▢ Air Temperature and Humidity (Rotronic MP101/Airmar 200WX)
 - ▢ Wind Speed and Direction (RM Young Marine Wind Monitor/Airmar 200WX)
 - ▢ Barometric Pressure (Vaisala PTB 110/Airmar 200WX)
- ◆ Oceanographic
 - ▢ Wave magnitude, period and direction (Seaview Systems SVS-603)
 - ▢ Current magnitude and direction (Nortek ADCP)
- ◆ Water Quality
 - ▢ Surface Temp, Conductivity, Salinity (WET Labs WQM)




Data Collection

- ◆ Data is collected continuously and recorded in real time.
 - ▢ Data is aggregated at 6/10/60 minute intervals
 - ▢ Wave data is collected once an hour at the top of the hour
 - ▢ Raw data averaging is completed onboard the buoy computer
- ◆ Data is sent over 4G modem
- ◆ Servers collect and store the information.
- ◆ There is a real time quality control flag applied.



Accessing CBIBS data

- ◆ CBIBS Web Site: www.buoybay.noaa.gov
 - ▢ View data
 - ▢ plot data
 - ▢ download data
- ◆ Mobile apps
 - ▢ android
 - ◆ https://play.google.com/store/apps/details?id=gov.noaa.ncbo.SmartBuoys&hl=en_us
 - ▢ iOS
 - ◆ <https://apps.apple.com/app/smart-buoys/id439920948>
- ◆ Programmatic API
- ◆ NDBC
 - ▢ www.ndbc.noaa.gov



Android (NOAA Smart Buoys)



NOAA Smart Buoys

NOAA Chesapeake Bay Office News & Magazines


★★★★★ 183

Everyone


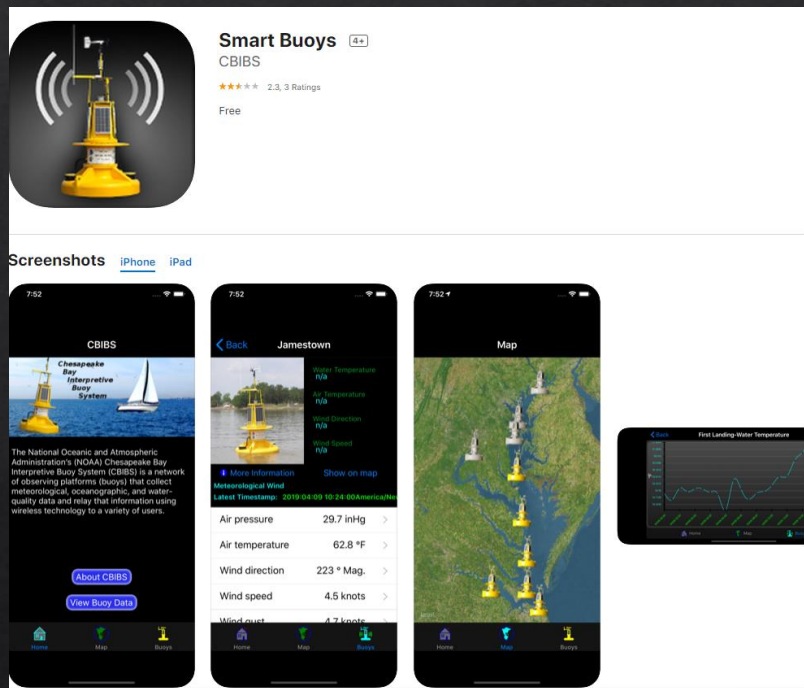
You don't have any devices.

Add to Wishlist

Install



iOS (Smart Buoys)



CBIBS - API

Quick view of the latest measurements

JSON


<https://mw.buoybay.noaa.gov/api/v1/json/station/FL?key=e824512c1a763440b7fd909ffac81705f76b213e>

XML

<https://mw.buoybay.noaa.gov/api/v1/xml/station/FL?key=e824512c1a763440b7fd909ffac81705f76b213e>

XSLT stylesheet

Active/Non Active stations



CBIBS - API

Query based on time and station

JSON Example: SR, water salinity, 04/01/2019 12-20


https://mw.buoybay.noaa.gov/api/v1/json/query/SR?key=e824512c1a763440b7fd909ffac81705f76b213e&sd=2019-04-01T12:00:00z&ed=2019-04-01T20:00:00z&var=sea_water_salinity

Can use online tools to clean up the output

<https://jsonlint.com/?json=>

XML Example: AN, water temperature, 04/01/2020 10-20

https://mw.buoybay.noaa.gov/api/v1/xml/query/AN?key=e824512c1a763440b7fd909ffac81705f76b213e&sd=2020-04-01T10:00:00z&ed=2020-04-01T20:00:00z&var=sea_water_temperature



NDBC

CBIBS is published on the NDBC web site. select IOOS partners and zoom in over the bay to find stations on a map. CBIBS stations also have a station id
SR: https://www.ndbc.noaa.gov/station_page.php?station=44058

