



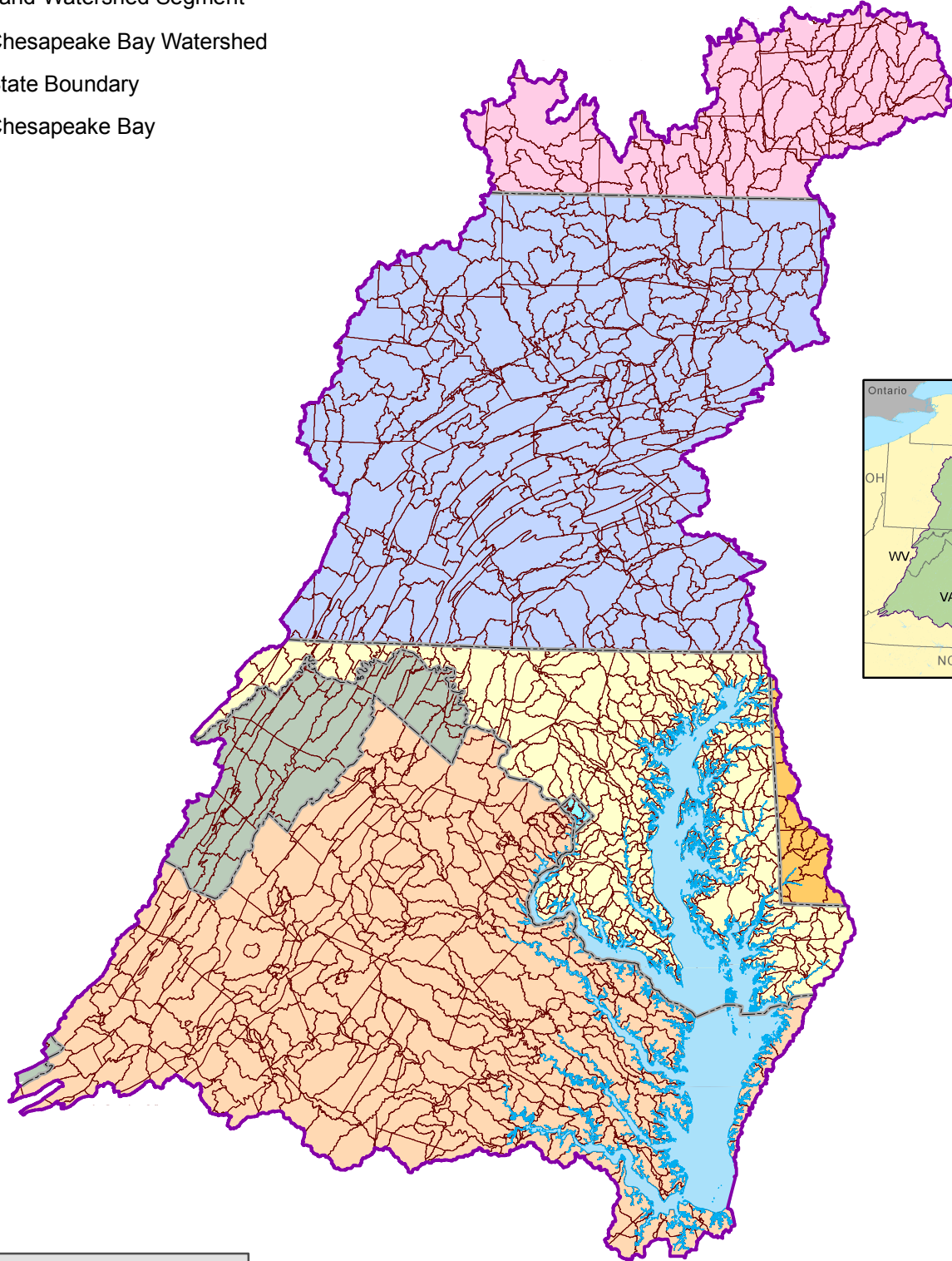


# Chesapeake Bay Watershed Model

## Phase 5 Modeling Segments



-  Land-Watershed Segment
-  Chesapeake Bay Watershed
-  State Boundary
-  Chesapeake Bay



Data Sources: Chesapeake Bay Program  
For more information, visit [www.chesapeakebay.net](http://www.chesapeakebay.net)  
Disclaimer: [www.chesapeakebay.net/termsofuse.htm](http://www.chesapeakebay.net/termsofuse.htm)

