










# Hydrologic Unit Boundaries - HUC 11

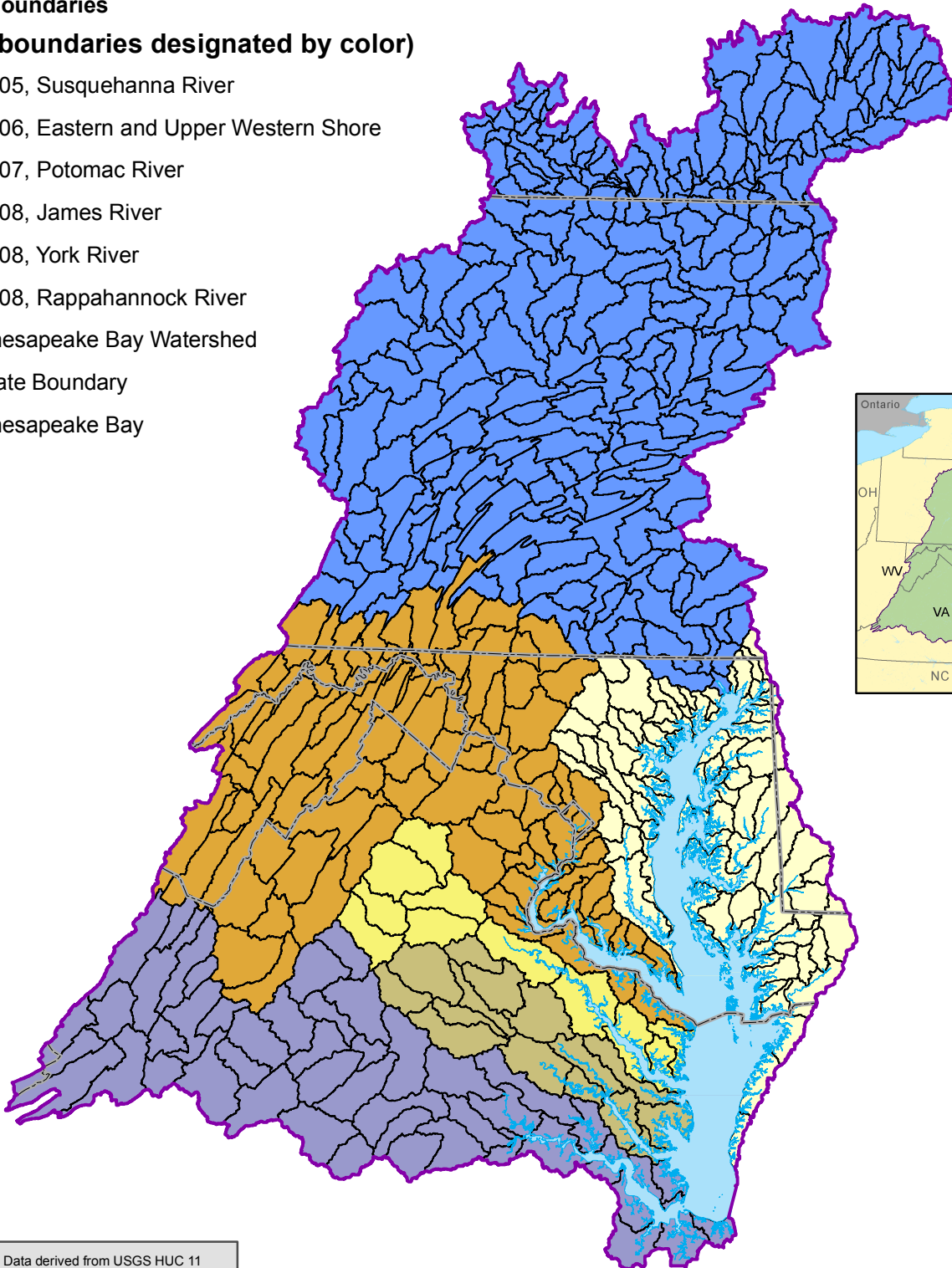
## Chesapeake Bay Watershed



### HUC 11 Boundaries

#### (HUC 4 boundaries designated by color)

-  0205, Susquehanna River
-  0206, Eastern and Upper Western Shore
-  0207, Potomac River
-  0208, James River
-  0208, York River
-  0208, Rappahannock River
-  Chesapeake Bay Watershed
-  State Boundary
-  Chesapeake Bay



Data Sources: Data derived from USGS HUC 11 divisions as modified by the Chesapeake Bay Program.

For more information, visit [www.chesapeakebay.net](http://www.chesapeakebay.net)  
Disclaimer: [www.chesapeakebay.net/termsfuse.htm](http://www.chesapeakebay.net/termsfuse.htm)

