




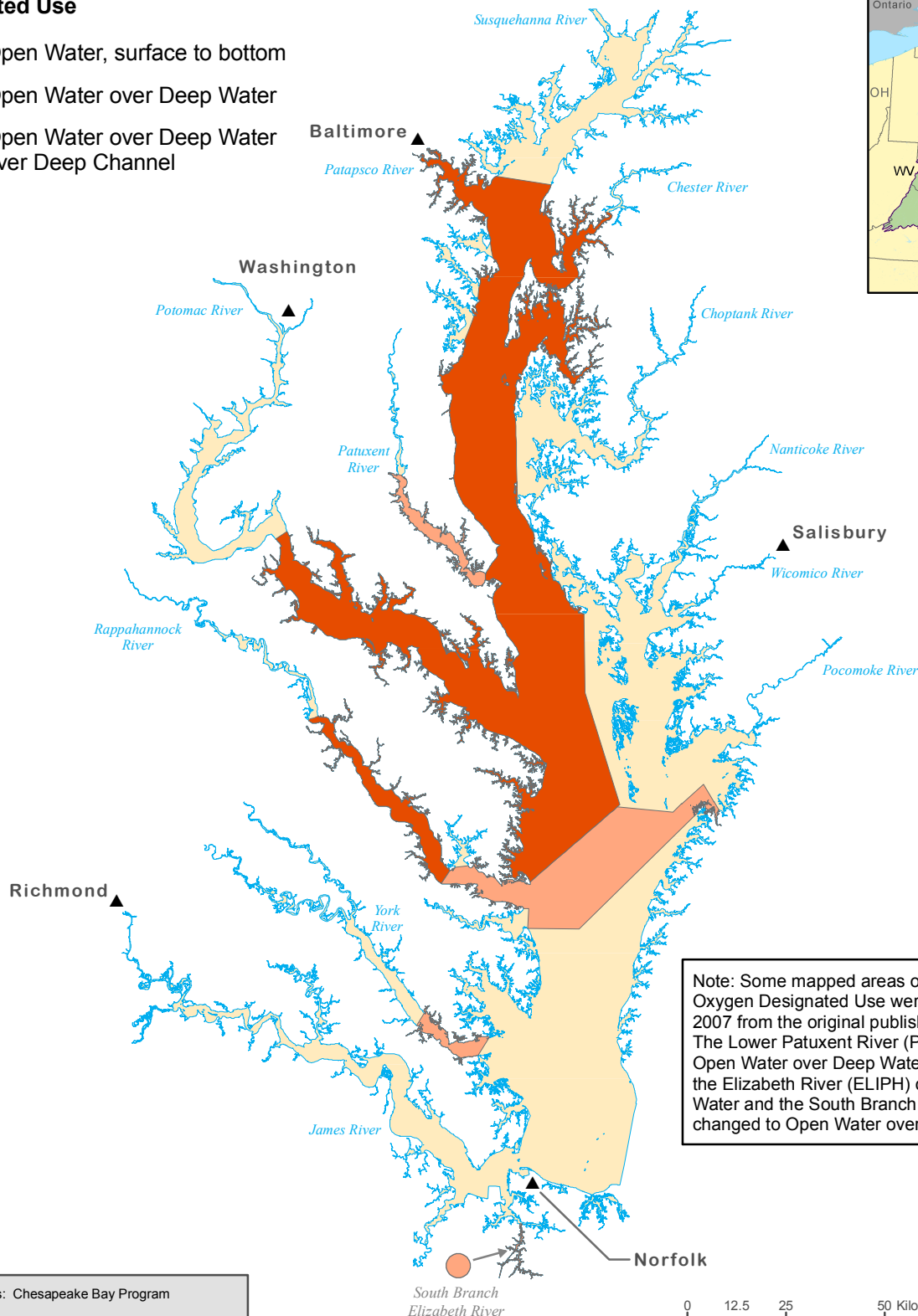
Dissolved Oxygen Designated Uses

of the Chesapeake Bay and its Tidal Tributaries



Designated Use

-  Open Water, surface to bottom
-  Open Water over Deep Water
-  Open Water over Deep Water over Deep Channel



Note: Some mapped areas of the Dissolved Oxygen Designated Use were changed in 2007 from the original published map of 2003. The Lower Patuxent River (PAXMH) is now Open Water over Deep Water. The mouth of the Elizabeth River (ELIPH) changed to Open Water and the South Branch Elizabeth River changed to Open Water over Deep Water.

Data Sources: Chesapeake Bay Program
For more information, visit www.chesapeakebay.net
Disclaimer: www.chesapeakebay.net/termsfuse.htm

