


Shad Abundance (2008)

Ecosystem Health Assessment



Susquehanna
0.001%
(York Haven Dam)



Note:

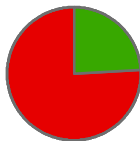
Data for the York and Potomac Rivers were provided by the Virginia Institute of Marine Science via an ongoing Catch per Unit Effort (CPUE) study involving American Shad gill-netting. Data for the Susquehanna and James Rivers represent published fishway passage values for York Haven and Boshers Dams, respectively.



Potomac
75%




York
24%

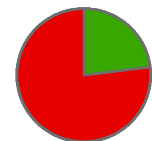


James
0.01%

(Boshers Dam)



Baywide Weighted Index - Percent of Goal Achieved (23%)



Data Sources: Fishway Passage Data from Conowingo and Boshers Dams, VIMS CPUE gill-netting data

For more information, visit www.chesapeakebay.net
Disclaimer: www.chesapeakebay.net/termsfuse.htm

Norfolk 15 30 60 Kilometers

