

Developing a New Chesapeake Bay Water Quality Indicator for Tracking Progress toward Bay Water Quality Standards Achievement

Water Quality Goal Implementation Team Conference Call

November 13, 2012

Annapolis, MD

Liza Hernandez

University of Maryland Center for Environmental Science at
the Chesapeake Bay Program Office

Chesapeake Bay Executive Order's Water Quality Outcome

- Meet water quality standards for dissolved oxygen, water clarity/underwater grasses and chlorophyll *a* in the Bay and tidal tributaries by implementing 100% of the pollution reduction actions for nitrogen, phosphorus and sediment no later than 2025
- 60% of tidal segments attaining water quality standards by 2025

Chesapeake Bay Executive Order's Water Quality Outcome

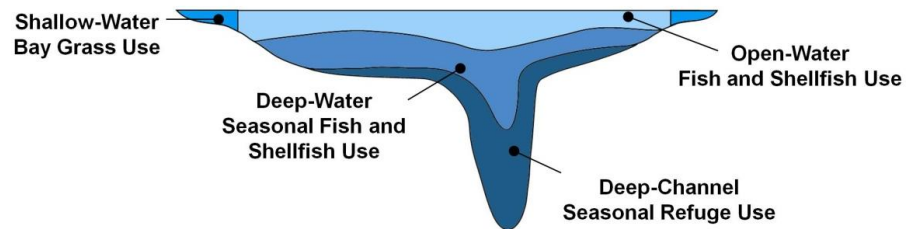
- CBP Partnership needs to develop a combined indicator to measure progress towards the water quality outcome
- It could supplement or replace the individual dissolved oxygen, water clarity and chlorophyll *a* indicators currently reported by CBP

Designated Uses

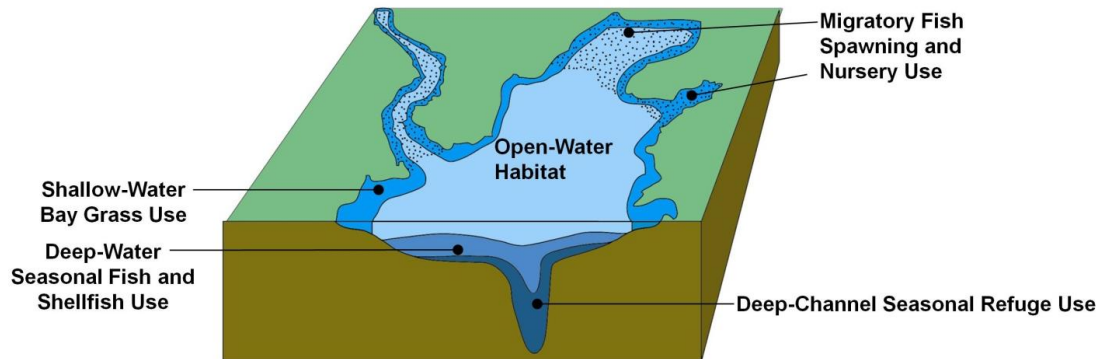
- Unique combinations of water quality criteria applied to each of the five tidal water designated uses within each of the 92 tidal segments

Refined Designated Uses for the Bay and Tidal Tributary Waters

A. Cross Section of Chesapeake Bay or Tidal Tributary



B. Oblique View of the "Chesapeake Bay" and its Tidal Tributaries



Decisions...

1. How do we address the fact that the CBP Partnership has not fully developed, reached agreement on, published nor adopted into the tidal water jurisdictions' water quality standards regulations a full set of criteria assessment procedures for all the applicable dissolved oxygen criteria?
2. Do we take an area-based (or volume-based) approach vs. a count approach as the basis to reporting the water quality indicator?

Criteria Assessment Options

- Two options based on a count-approach
 - Difference between the options was directly related to Decision Question 1
- Recommendation:
 - For those designated use criteria where a full suite of dissolved oxygen criteria assessment procedures have not yet been agreed to by the Partnership, the segment is considered to be in non-attainment for that specific tidal water designated use

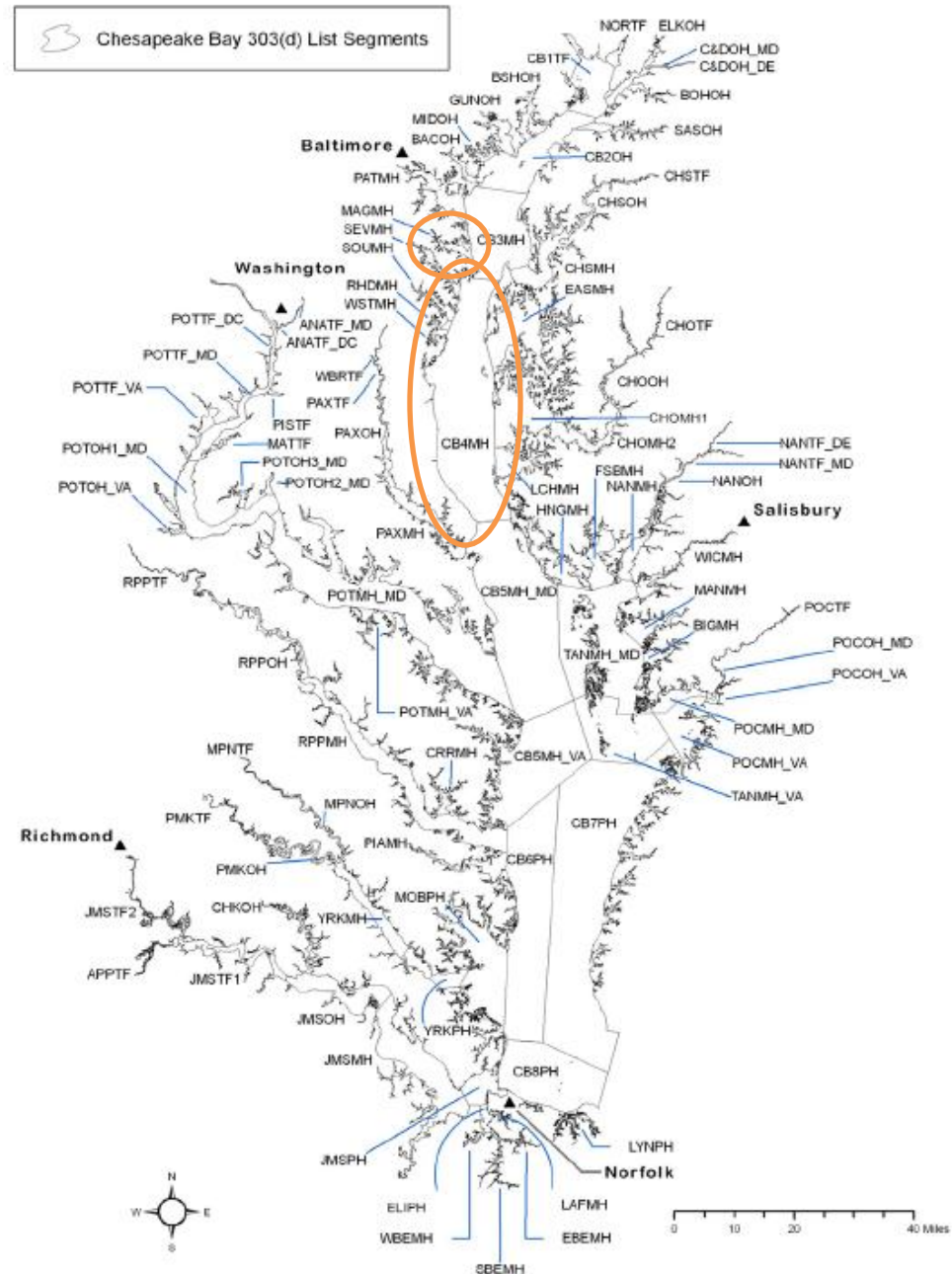
Attainment Accounting Options

1. Count-approach

- Weighs segments equally
- Does not provide an honest measure of how much of the Bay tidal waters are achieving water quality standards

COUNT APPROACH			
289 Designated Use Segments (making up the 92 CBP Segmentation Scheme)			
Designated Use	Total# DU Segments	# DU Segments IN ATTAINMENT	% in Attainment
Migratory Fish Spawning and Nursery	72	0	0
Open Water - DO	92	0	0
Open Water CHLA (spring + summer)	7	0	0
Deep Water - DO	10	1	10
Deep Channel - DO	18	0	0
Shallow-Water Bay Grasses - SAV/Water Clarity	90	27	30
Baywide Percentage of WQS Attainment	289	28	10

- Considers segment size differences (i.e., Magothy River vs. Middle Central Chesapeake Bay)
- Area- vs. volume-based?



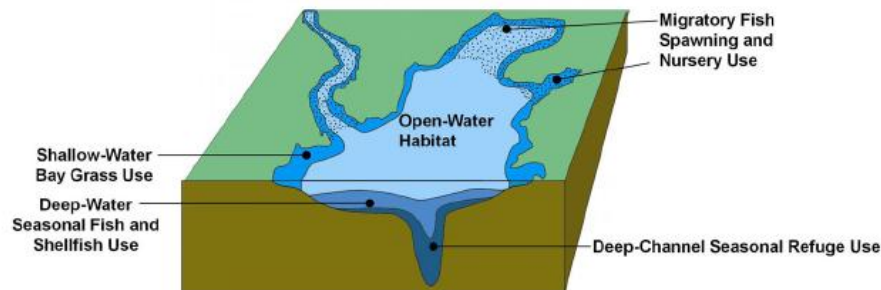
Calculating Segment Level Percent Attainment: (SA in attainment ÷ Total SA) * 100

CB4MH

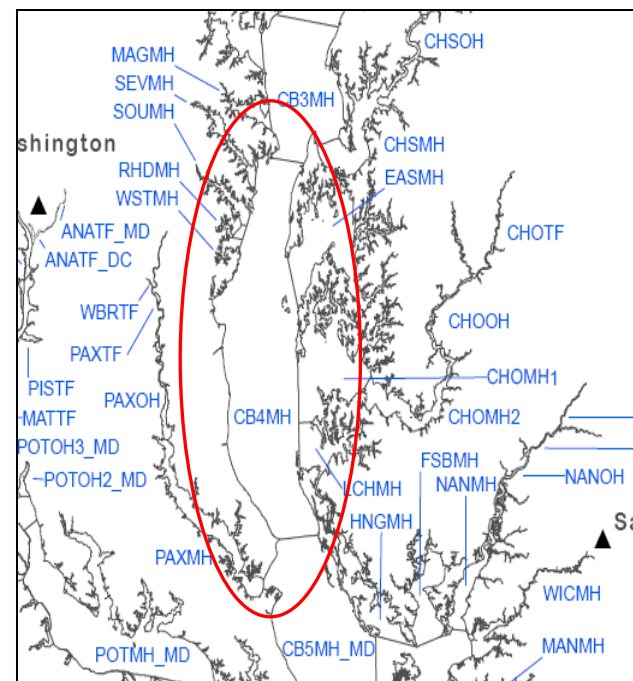
Segment surface area (SA) = 908,847,238.56 km²

Applicable Designated Uses (DU):

- ✓ Migratory Fish Spawning and Nursery
- ✓ Open Water
- ✓ Deep Water
- ✓ Deep Channel
- ✓ Shallow Water Bay Grasses



DU	Total SA (km ²)	Attainment Status	SA in Attainment (km ²)
MSN	908,847,238.56	No	0.00
OW	908,847,238.56	No	0.00
DW	908,847,238.56	No	0.00
DC	908,847,238.56	No	0.00
SW	908,847,238.56	No	0.00
Total	4,544,236,193.00	---	0.00
Percent Attainment for CB4MH			0.00 %



Calculating Segment Level Percent Attainment: (SA in attainment ÷ Total SA) * 100

GUNOH

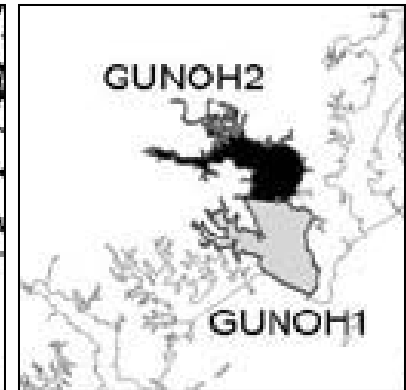
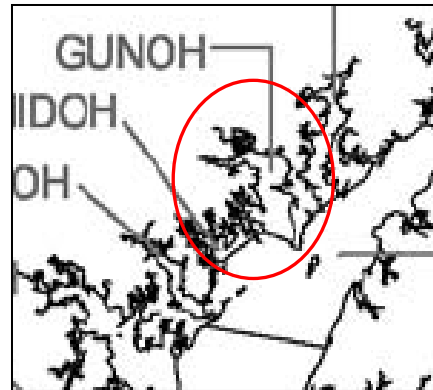
Segment surface area (SA) = 41,597,124.45 km²

Applicable Designated Uses (DU):

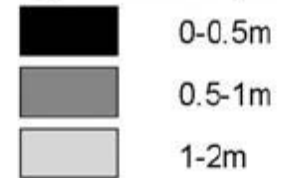
- ✓ Migratory Fish Spawning and Nursery
- ✓ Open Water
- ✓ Shallow Water Bay Grasses

GUNOH1 → SA = 22,936,790.65 km²

GUNOH2 → SA = 18,660,333.79 km²

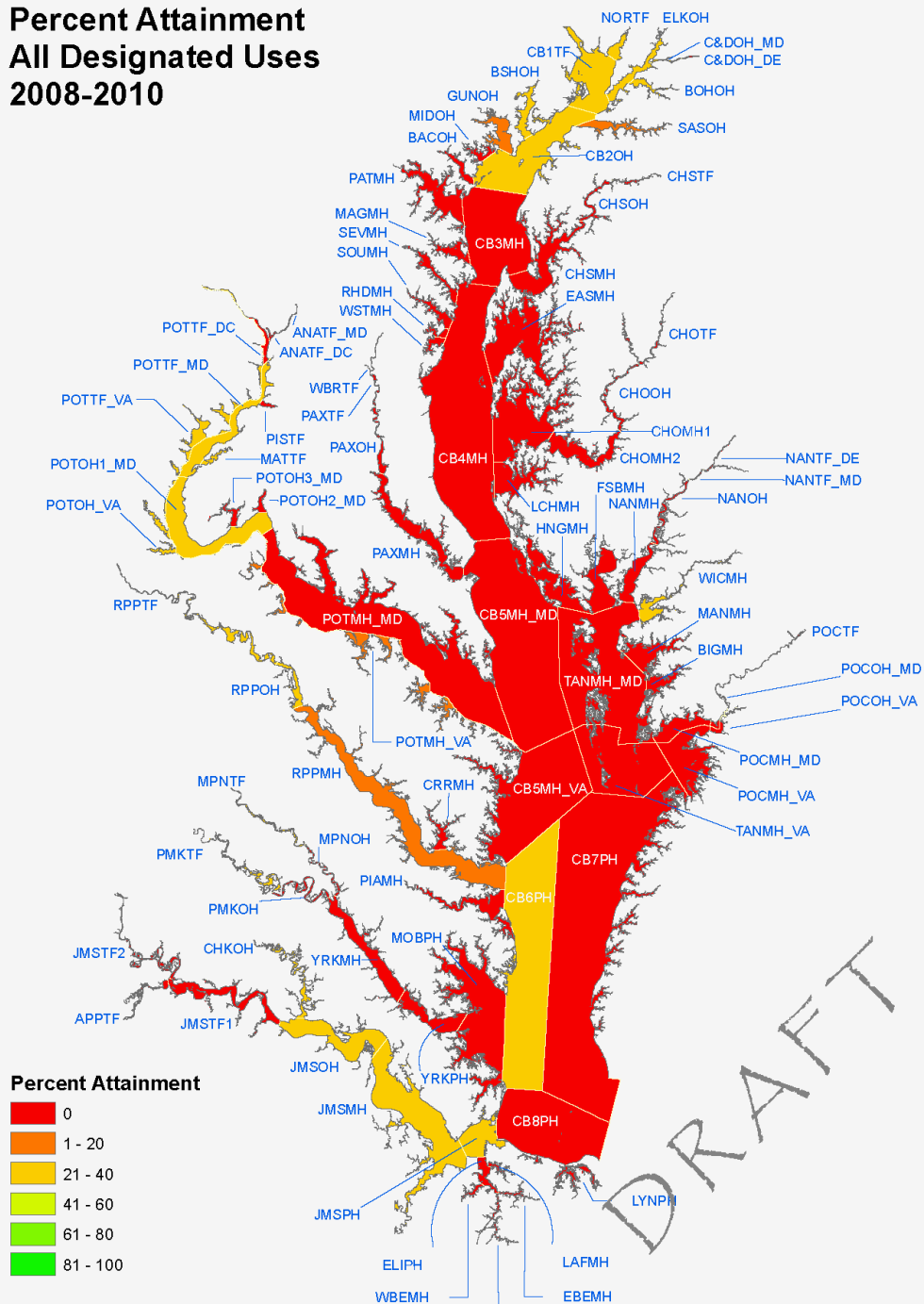


Application depth



DU	Total SA (km ²)	Attainment Status	SA in Attainment (km ²)
MSN	41,597,124.45	No	0.00
OW	41,597,124.45	No	0.00
SW – Split Segments -----			
GUNOH1	22,936,790.65	No	0.00
GUNOH2	18,660,333.79	Yes	18,660,333.79
Total	124,791,373.35	---	18,660,333.79
Percent Attainment for GUNOH			14.95 %

Percent Attainment All Designated Uses 2008-2010



Calculating Baywide Percent Attainment: (Σ SA in attainment \div Σ Total SA) * 100

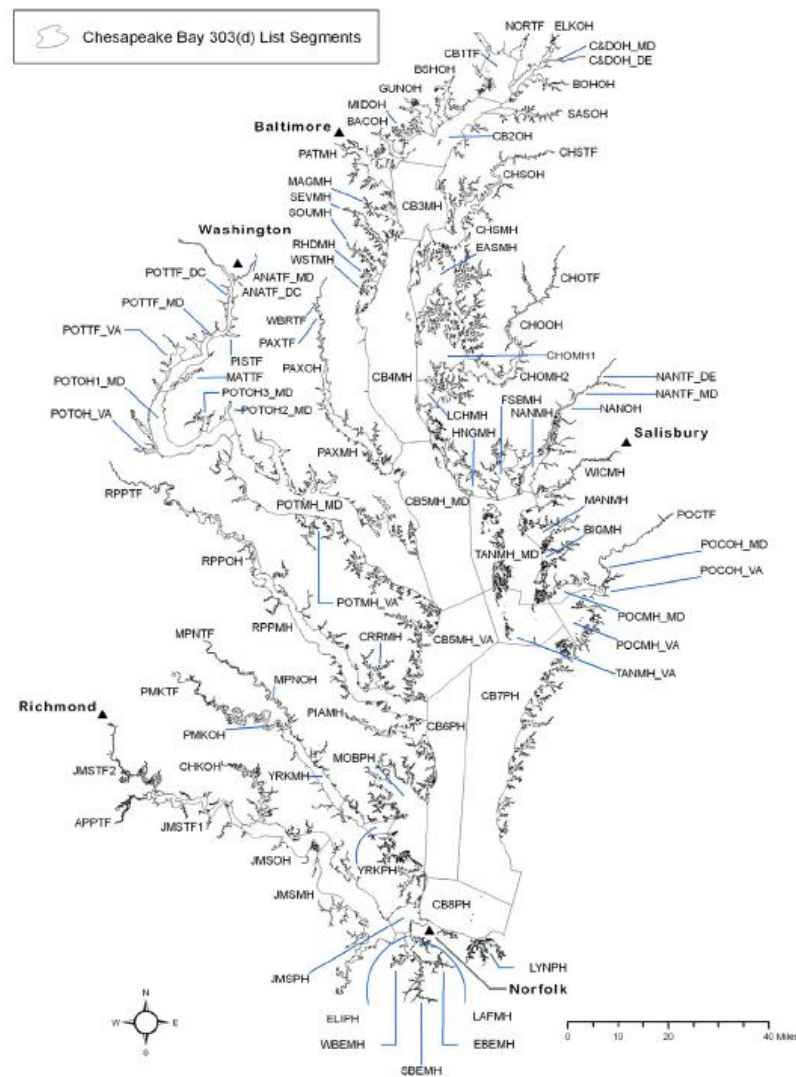
All Segments Combined

Σ surface area (SA) of each segment's applicable designated use and criteria = 40,740,997,335.07 km²

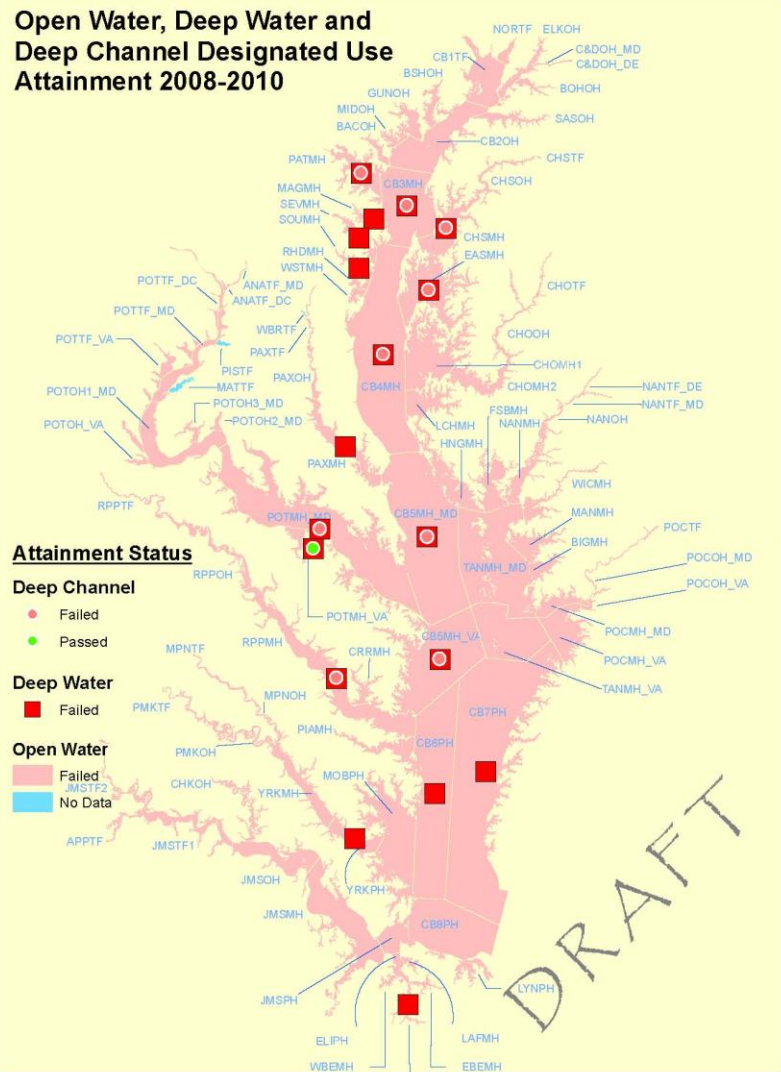
Designated Uses (DU) and Criteria:

- ✓ Migratory Fish Spawning and Nursery
- ✓ Open Water
- ✓ Deep Water
- ✓ Deep Channel
- ✓ Shallow Water Bay Grasses
- ✓ Chlorophyll-a

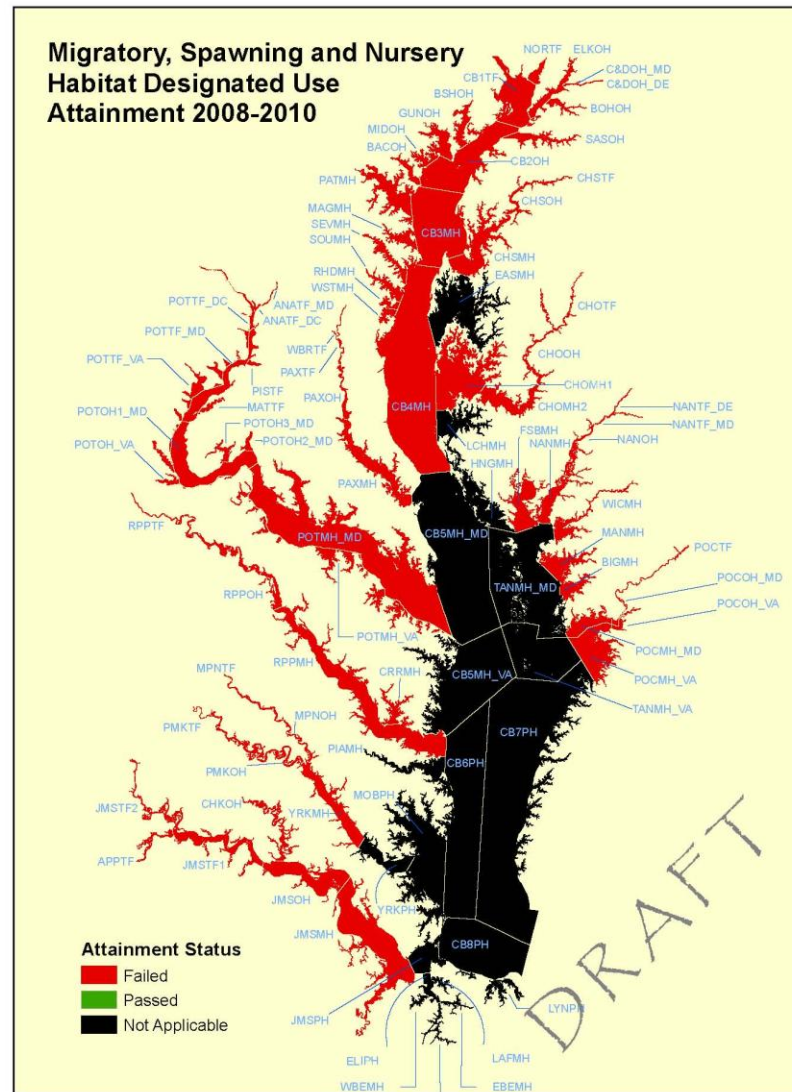
DU	Σ SA of DU Segments & Criteria (km ²)	Σ SA of DU Segments & Criteria in Attainment (km ²)
MSN	5,565,101,169.36	0.00
OW	11,660,174,083.95	0.00
Chl-a	620,327,627.29	0.00
DW	6,932,558,324.18	0.00
DC	4,404,190,644.45	83,660,695.00
SW	11,558,645,485.84	2,616,220,341.04
Total	40,740,997,335.07	2,699,881,036.04
BAYWIDE Percent Attainment		7%



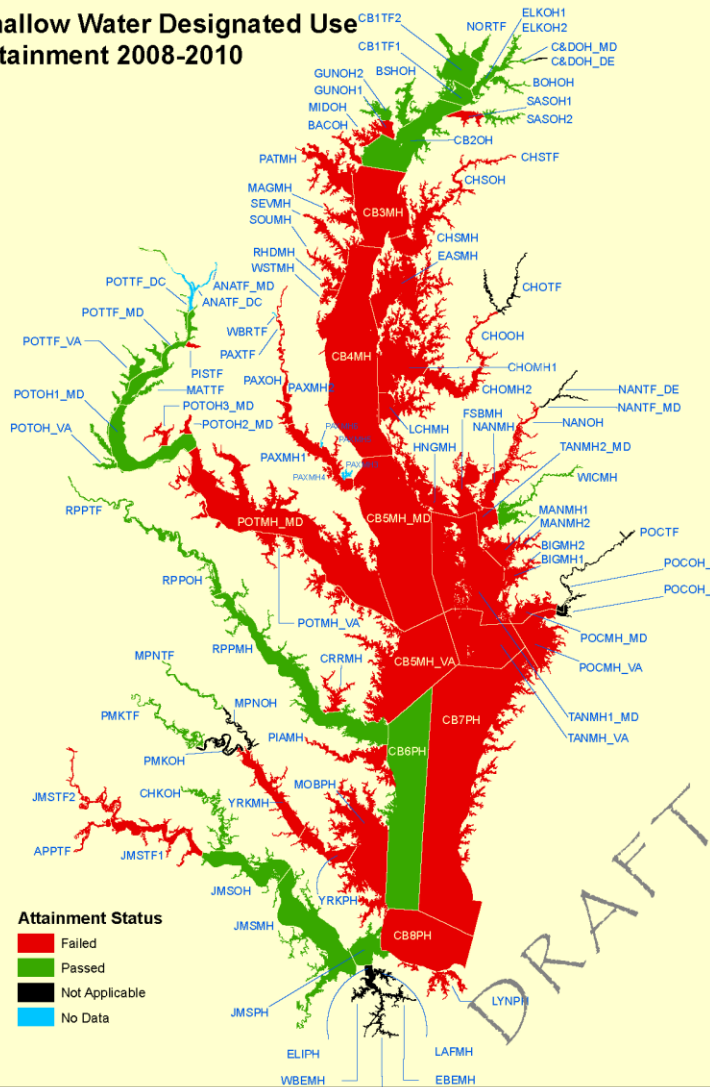
Open Water, Deep Water and Deep Channel Designated Use Attainment 2008-2010



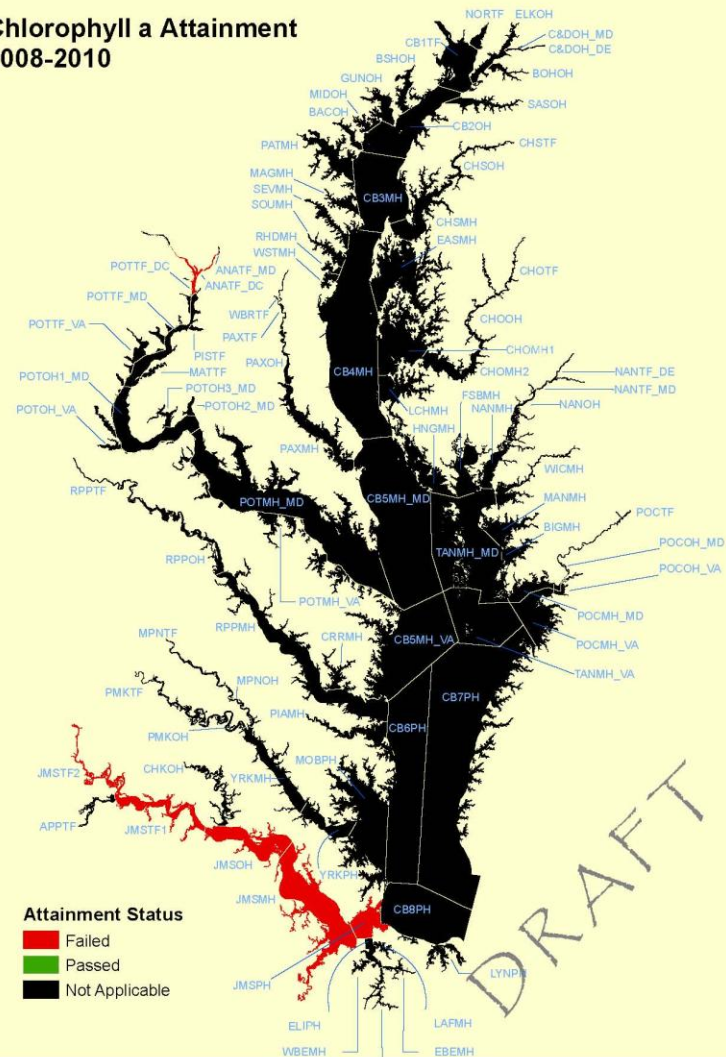
Migratory, Spawning and Nursery Habitat Designated Use Attainment 2008-2010



Shallow Water Designated Use Attainment 2008-2010



Chlorophyll a Attainment 2008-2010



Indicator Recommendations

- Based on an accounting of attainment of all Bay water quality criteria applicable to the 289 number of designated-use segments
- Reported annually as a baywide percentage based on a weighted-approach
- Where a full suite of dissolved oxygen assessment procedures have not been agreed to by the Partnership, those respective designated use segments where these dissolved oxygen criteria apply will be considered to be in non-attainment
- The indicator will be graphically illustrated

Commitment by Partnership

- By 2015, EPA and its seven jurisdictional partners are committed to working collaboratively on developing, subjecting to independent scientific peer review, agreeing to, and then publishing criteria assessment procedures for the remaining dissolved oxygen criteria currently without Partnership approved assessment procedures.

Recommended Next Steps

- Work up a refined set of visual illustrations of the indicator and work to address any comments/concerns raised by WQGIT members.
- Work through the CAP Workgroup and: 1) bring forward a recommend suite of approaches to illustrating the results of this water quality indicator, 2) seek final WQGIT review at the January 14, 2013 WQGIT conference call, and 3) ask for approval to bring the new indicator forward to the Management Board for final Partnership adoption.