

Tuscarora & Mill Creeks Watershed Aquatic Connectivity Study

ZACHARY NORRIS
CACAPON INSTITUTE
PROJECT MANAGER

Participating Agencies and Organizations



Definitions

- ▶ **Passability** is a measure of the extent that a crossing allows the movement of aquatic animals. A Higher score indicates more ability for crossings
- ▶ **Crossing Site (or stream crossing)** are locations where automotive or railroad traffic crossed over or fords a stream.
- ▶ **Structures** are the man-made devices that allow for the stream crossing. Structures include rock and concrete fords, bridges, culverts, or a combination thereof.
- ▶ **Culverts** are pipe-like structures that pass water through the crossing site. Culverts are constructed of corrugated steel and/or concrete and can be round, oval, arched, and open bottom.

Examples: Every stream crossing must have a structure. A stream crossing can include multiple structures (a culvert and a bridge side by side or more than one culvert (i.e., pipe).

Introduction

- ▶ Cacapon institute (CI) conducted assessments of culverts and other stream crossing structures for fish passage and sediment transport in Tuscarora Creek and Mill Creek, sub watersheds of Opequon Creek (WV), using the protocols developed by the North Atlantic Aquatic Connectivity Collaborative (NAACC).
- ▶ This presentation provides the results of work conducted by CI and subcontractor Downstream Strategies for the Chesapeake Bay Program Goal Implementation Team (GIT) 2019 project.



Tuscarora Creek, bottomless arch culvert

Study Areas

- ▶ This study looked at Tuscarora and Mill Creek subwatersheds of Opequon Creek, Berkeley County, WV.
- ▶ Both of these watersheds are on the 303(d) list as impaired for biological criteria and fecal coliform bacteria, and have Total Maximum Daily Load studies and Watershed Based Plans in place to address these impairments.
- ▶ Tuscarora Creek drains approximately 26 square miles and the mainstem is 11.7 miles long. Karst topography results in dry sections, also, two small dams bar passage of aquatic organisms.
- ▶ Mill Creek drains approximately 29.8 square miles and the mainstem is 14.5 miles long. Two dams in the watershed create severe barriers to passage of aquatic organisms.

Process

- ▶ Completed Non-Tidal Stream Protocol online training through NAACC, followed by NAACC's Non-tidal Stream Shadowing Training administered by US Fish & Wildlife staff and NAACC Coordinators.
- ▶ Conducted pre-survey: 8 interns, 4 CI staffers, and Alana Hartman (WVDEP) completed a pre-survey of all NAACC sites in ArcGIS Collector.
- ▶ Contacted private landowners with crossings to gain permissions to survey. This was done through a mailing.
- ▶ Completed field surveys, two trained surveyors were on location for each survey completed. All surveys were completed using NAACC Non-Tidal Protocol.
- ▶ Entered all data into NAACC's database, interoperated and reported on results

Non-Tidal Stream Shadowing Training



Surveying a ford on Mill Creek

Field Data Sheets



AQUATIC CONNECTIVITY Stream Crossing Survey DATA FORM

DATE OBSERVED BY: _____ DATE: _____
DATE ENTERED BY: _____

CROSSING DATA

Crossing Code: _____ Local ID (optional): _____

Date Observed (YYYY-MM-DD): _____ Lead Observer: _____

Town/County: _____ Stream: _____

Road: _____ Type: ☐ ABUT DRAIN ☐ FENCED ☐ UNFENCED ☐ DRIVEWAY ☐ TRAIL ☐ RAILROAD

GPS Coordinates (Township and Range): _____ N. Latitude: _____ W. Longitude: _____

Location Description

Crossing Type: ☐ BRIDGE ☐ CULVERT ☐ ABUT. FILL CULVERT ☐ FORD ☐ NO CROSSING ☐ REMOVED CROSSING

Number of Culverts/Bridge Cells: _____

Photo IDs: Inlet: _____ Outlet: _____ GPS BEAM: _____ DOWNSTREAM: _____ OTHER: _____

Flow Condition: ☐ NO FLOW ☐ TYPICAL FLOW ☐ MODERATE ☐ HIGH

Crossing Condition: ☐ OK ☐ MOD ☐ NEW ☐ UNKNOWN

Tidal Site: ☐ YES ☐ NO ☐ UNKNOWN

Alignment: ☐ UNDISTURBED ☐ SKINNED CULVERT

Road Fill Height (stop of pavement surface, bridge - OK): _____

Bankfull Width (approx): _____ Confidence: ☐ HIGH ☐ LOWEST MATCHED

Constriction: ☐ SEVERE ☐ MODERATE ☐ SPANS ONLY BANKFULL/ACTIVE CHANNEL

Tailwater Scour Pool: ☐ NONE ☐ SMALL ☐ LARGE

Crossing Comments: _____

STRUCTURE 1

Structure Material: ☐ METAL ☐ CONCRETE ☐ PLASTIC ☐ WOOD ☐ ROCKS ON ☐ FIBERGLASS ☐ COMBINATION

OUTLET

Outlet Shape: ☐ 1 ☐ 2 ☐ 3 ☐ 4 ☐ 5 ☐ 6 ☐ 7 ☐ 8 ☐ 9 ☐ 10 ☐ 11 ☐ 12 ☐ 13 ☐ 14 ☐ 15 ☐ 16 ☐ 17 ☐ 18 ☐ 19 ☐ 20 ☐ 21 ☐ 22 ☐ 23 ☐ 24 ☐ 25 ☐ 26 ☐ 27 ☐ 28 ☐ 29 ☐ 30 ☐ 31 ☐ 32 ☐ 33 ☐ 34 ☐ 35 ☐ 36 ☐ 37 ☐ 38 ☐ 39 ☐ 40 ☐ 41 ☐ 42 ☐ 43 ☐ 44 ☐ 45 ☐ 46 ☐ 47 ☐ 48 ☐ 49 ☐ 50 ☐ 51 ☐ 52 ☐ 53 ☐ 54 ☐ 55 ☐ 56 ☐ 57 ☐ 58 ☐ 59 ☐ 60 ☐ 61 ☐ 62 ☐ 63 ☐ 64 ☐ 65 ☐ 66 ☐ 67 ☐ 68 ☐ 69 ☐ 70 ☐ 71 ☐ 72 ☐ 73 ☐ 74 ☐ 75 ☐ 76 ☐ 77 ☐ 78 ☐ 79 ☐ 80 ☐ 81 ☐ 82 ☐ 83 ☐ 84 ☐ 85 ☐ 86 ☐ 87 ☐ 88 ☐ 89 ☐ 90 ☐ 91 ☐ 92 ☐ 93 ☐ 94 ☐ 95 ☐ 96 ☐ 97 ☐ 98 ☐ 99 ☐ 100 ☐ 101 ☐ 102 ☐ 103 ☐ 104 ☐ 105 ☐ 106 ☐ 107 ☐ 108 ☐ 109 ☐ 110 ☐ 111 ☐ 112 ☐ 113 ☐ 114 ☐ 115 ☐ 116 ☐ 117 ☐ 118 ☐ 119 ☐ 120 ☐ 121 ☐ 122 ☐ 123 ☐ 124 ☐ 125 ☐ 126 ☐ 127 ☐ 128 ☐ 129 ☐ 130 ☐ 131 ☐ 132 ☐ 133 ☐ 134 ☐ 135 ☐ 136 ☐ 137 ☐ 138 ☐ 139 ☐ 140 ☐ 141 ☐ 142 ☐ 143 ☐ 144 ☐ 145 ☐ 146 ☐ 147 ☐ 148 ☐ 149 ☐ 150 ☐ 151 ☐ 152 ☐ 153 ☐ 154 ☐ 155 ☐ 156 ☐ 157 ☐ 158 ☐ 159 ☐ 160 ☐ 161 ☐ 162 ☐ 163 ☐ 164 ☐ 165 ☐ 166 ☐ 167 ☐ 168 ☐ 169 ☐ 170 ☐ 171 ☐ 172 ☐ 173 ☐ 174 ☐ 175 ☐ 176 ☐ 177 ☐ 178 ☐ 179 ☐ 180 ☐ 181 ☐ 182 ☐ 183 ☐ 184 ☐ 185 ☐ 186 ☐ 187 ☐ 188 ☐ 189 ☐ 190 ☐ 191 ☐ 192 ☐ 193 ☐ 194 ☐ 195 ☐ 196 ☐ 197 ☐ 198 ☐ 199 ☐ 200 ☐ 201 ☐ 202 ☐ 203 ☐ 204 ☐ 205 ☐ 206 ☐ 207 ☐ 208 ☐ 209 ☐ 210 ☐ 211 ☐ 212 ☐ 213 ☐ 214 ☐ 215 ☐ 216 ☐ 217 ☐ 218 ☐ 219 ☐ 220 ☐ 221 ☐ 222 ☐ 223 ☐ 224 ☐ 225 ☐ 226 ☐ 227 ☐ 228 ☐ 229 ☐ 230 ☐ 231 ☐ 232 ☐ 233 ☐ 234 ☐ 235 ☐ 236 ☐ 237 ☐ 238 ☐ 239 ☐ 240 ☐ 241 ☐ 242 ☐ 243 ☐ 244 ☐ 245 ☐ 246 ☐ 247 ☐ 248 ☐ 249 ☐ 250 ☐ 251 ☐ 252 ☐ 253 ☐ 254 ☐ 255 ☐ 256 ☐ 257 ☐ 258 ☐ 259 ☐ 260 ☐ 261 ☐ 262 ☐ 263 ☐ 264 ☐ 265 ☐ 266 ☐ 267 ☐ 268 ☐ 269 ☐ 270 ☐ 271 ☐ 272 ☐ 273 ☐ 274 ☐ 275 ☐ 276 ☐ 277 ☐ 278 ☐ 279 ☐ 280 ☐ 281 ☐ 282 ☐ 283 ☐ 284 ☐ 285 ☐ 286 ☐ 287 ☐ 288 ☐ 289 ☐ 290 ☐ 291 ☐ 292 ☐ 293 ☐ 294 ☐ 295 ☐ 296 ☐ 297 ☐ 298 ☐ 299 ☐ 300 ☐ 301 ☐ 302 ☐ 303 ☐ 304 ☐ 305 ☐ 306 ☐ 307 ☐ 308 ☐ 309 ☐ 310 ☐ 311 ☐ 312 ☐ 313 ☐ 314 ☐ 315 ☐ 316 ☐ 317 ☐ 318 ☐ 319 ☐ 320 ☐ 321 ☐ 322 ☐ 323 ☐ 324 ☐ 325 ☐ 326 ☐ 327 ☐ 328 ☐ 329 ☐ 330 ☐ 331 ☐ 332 ☐ 333 ☐ 334 ☐ 335 ☐ 336 ☐ 337 ☐ 338 ☐ 339 ☐ 340 ☐ 341 ☐ 342 ☐ 343 ☐ 344 ☐ 345 ☐ 346 ☐ 347 ☐ 348 ☐ 349 ☐ 350 ☐ 351 ☐ 352 ☐ 353 ☐ 354 ☐ 355 ☐ 356 ☐ 357 ☐ 358 ☐ 359 ☐ 360 ☐ 361 ☐ 362 ☐ 363 ☐ 364 ☐ 365 ☐ 366 ☐ 367 ☐ 368 ☐ 369 ☐ 370 ☐ 371 ☐ 372 ☐ 373 ☐ 374 ☐ 375 ☐ 376 ☐ 377 ☐ 378 ☐ 379 ☐ 380 ☐ 381 ☐ 382 ☐ 383 ☐ 384 ☐ 385 ☐ 386 ☐ 387 ☐ 388 ☐ 389 ☐ 390 ☐ 391 ☐ 392 ☐ 393 ☐ 394 ☐ 395 ☐ 396 ☐ 397 ☐ 398 ☐ 399 ☐ 400 ☐ 401 ☐ 402 ☐ 403 ☐ 404 ☐ 405 ☐ 406 ☐ 407 ☐ 408 ☐ 409 ☐ 410 ☐ 411 ☐ 412 ☐ 413 ☐ 414 ☐ 415 ☐ 416 ☐ 417 ☐ 418 ☐ 419 ☐ 420 ☐ 421 ☐ 422 ☐ 423 ☐ 424 ☐ 425 ☐ 426 ☐ 427 ☐ 428 ☐ 429 ☐ 430 ☐ 431 ☐ 432 ☐ 433 ☐ 434 ☐ 435 ☐ 436 ☐ 437 ☐ 438 ☐ 439 ☐ 440 ☐ 441 ☐ 442 ☐ 443 ☐ 444 ☐ 445 ☐ 446 ☐ 447 ☐ 448 ☐ 449 ☐ 450 ☐ 451 ☐ 452 ☐ 453 ☐ 454 ☐ 455 ☐ 456 ☐ 457 ☐ 458 ☐ 459 ☐ 460 ☐ 461 ☐ 462 ☐ 463 ☐ 464 ☐ 465 ☐ 466 ☐ 467 ☐ 468 ☐ 469 ☐ 470 ☐ 471 ☐ 472 ☐ 473 ☐ 474 ☐ 475 ☐ 476 ☐ 477 ☐ 478 ☐ 479 ☐ 480 ☐ 481 ☐ 482 ☐ 483 ☐ 484 ☐ 485 ☐ 486 ☐ 487 ☐ 488 ☐ 489 ☐ 490 ☐ 491 ☐ 492 ☐ 493 ☐ 494 ☐ 495 ☐ 496 ☐ 497 ☐ 498 ☐ 499 ☐ 500 ☐ 501 ☐ 502 ☐ 503 ☐ 504 ☐ 505 ☐ 506 ☐ 507 ☐ 508 ☐ 509 ☐ 510 ☐ 511 ☐ 512 ☐ 513 ☐ 514 ☐ 515 ☐ 516 ☐ 517 ☐ 518 ☐ 519 ☐ 520 ☐ 521 ☐ 522 ☐ 523 ☐ 524 ☐ 525 ☐ 526 ☐ 527 ☐ 528 ☐ 529 ☐ 530 ☐ 531 ☐ 532 ☐ 533 ☐ 534 ☐ 535 ☐ 536 ☐ 537 ☐ 538 ☐ 539 ☐ 540 ☐ 541 ☐ 542 ☐ 543 ☐ 544 ☐ 545 ☐ 546 ☐ 547 ☐ 548 ☐ 549 ☐ 550 ☐ 551 ☐ 552 ☐ 553 ☐ 554 ☐ 555 ☐ 556 ☐ 557 ☐ 558 ☐ 559 ☐ 560 ☐ 561 ☐ 562 ☐ 563 ☐ 564 ☐ 565 ☐ 566 ☐ 567 ☐ 568 ☐ 569 ☐ 570 ☐ 571 ☐ 572 ☐ 573 ☐ 574 ☐ 575 ☐ 576 ☐ 577 ☐ 578 ☐ 579 ☐ 580 ☐ 581 ☐ 582 ☐ 583 ☐ 584 ☐ 585 ☐ 586 ☐ 587 ☐ 588 ☐ 589 ☐ 590 ☐ 591 ☐ 592 ☐ 593 ☐ 594 ☐ 595 ☐ 596 ☐ 597 ☐ 598 ☐ 599 ☐ 600 ☐ 601 ☐ 602 ☐ 603 ☐ 604 ☐ 605 ☐ 606 ☐ 607 ☐ 608 ☐ 609 ☐ 610 ☐ 611 ☐ 612 ☐ 613 ☐ 614 ☐ 615 ☐ 616 ☐ 617 ☐ 618 ☐ 619 ☐ 620 ☐ 621 ☐ 622 ☐ 623 ☐ 624 ☐ 625 ☐ 626 ☐ 627 ☐ 628 ☐ 629 ☐ 630 ☐ 631 ☐ 632 ☐ 633 ☐ 634 ☐ 635 ☐ 636 ☐ 637 ☐ 638 ☐ 639 ☐ 640 ☐ 641 ☐ 642 ☐ 643 ☐ 644 ☐ 645 ☐ 646 ☐ 647 ☐ 648 ☐ 649 ☐ 650 ☐ 651 ☐ 652 ☐ 653 ☐ 654 ☐ 655 ☐ 656 ☐ 657 ☐ 658 ☐ 659 ☐ 660 ☐ 661 ☐ 662 ☐ 663 ☐ 664 ☐ 665 ☐ 666 ☐ 667 ☐ 668 ☐ 669 ☐ 670 ☐ 671 ☐ 672 ☐ 673 ☐ 674 ☐ 675 ☐ 676 ☐ 677 ☐ 678 ☐ 679 ☐ 680 ☐ 681 ☐ 682 ☐ 683 ☐ 684 ☐ 685 ☐ 686 ☐ 687 ☐ 688 ☐ 689 ☐ 690 ☐ 691 ☐ 692 ☐ 693 ☐ 694 ☐ 695 ☐ 696 ☐ 697 ☐ 698 ☐ 699 ☐ 700 ☐ 701 ☐ 702 ☐ 703 ☐ 704 ☐ 705 ☐ 706 ☐ 707 ☐ 708 ☐ 709 ☐ 710 ☐ 711 ☐ 712 ☐ 713 ☐ 714 ☐ 715 ☐ 716 ☐ 717 ☐ 718 ☐ 719 ☐ 720 ☐ 721 ☐ 722 ☐ 723 ☐ 724 ☐ 725 ☐ 726 ☐ 727 ☐ 728 ☐ 729 ☐ 730 ☐ 731 ☐ 732 ☐ 733 ☐ 734 ☐ 735 ☐ 736 ☐ 737 ☐ 738 ☐ 739 ☐ 740 ☐ 741 ☐ 742 ☐ 743 ☐ 744 ☐ 745 ☐ 746 ☐ 747 ☐ 748 ☐ 749 ☐ 750 ☐ 751 ☐ 752 ☐ 753 ☐ 754 ☐ 755 ☐ 756 ☐ 757 ☐ 758 ☐ 759 ☐ 760 ☐ 761 ☐ 762 ☐ 763 ☐ 764 ☐ 765 ☐ 766 ☐ 767 ☐ 768 ☐ 769 ☐ 770 ☐ 771 ☐ 772 ☐ 773 ☐ 774 ☐ 775 ☐ 776 ☐ 777 ☐ 778 ☐ 779 ☐ 780 ☐ 781 ☐ 782 ☐ 783 ☐ 784 ☐ 785 ☐ 786 ☐ 787 ☐ 788 ☐ 789 ☐ 790 ☐ 791 ☐ 792 ☐ 793 ☐ 794 ☐ 795 ☐ 796 ☐ 797 ☐ 798 ☐ 799 ☐ 800 ☐ 801 ☐ 802 ☐ 803 ☐ 804 ☐ 805 ☐ 806 ☐ 807 ☐ 808 ☐ 809 ☐ 810 ☐ 811 ☐ 812 ☐ 813 ☐ 814 ☐ 815 ☐ 816 ☐ 817 ☐ 818 ☐ 819 ☐ 820 ☐ 821 ☐ 822 ☐ 823 ☐ 824 ☐ 825 ☐ 826 ☐ 827 ☐ 828 ☐ 829 ☐ 830 ☐ 831 ☐ 832 ☐ 833 ☐ 834 ☐ 835 ☐ 836 ☐ 837 ☐ 838 ☐ 839 ☐ 840 ☐ 841 ☐ 842 ☐ 843 ☐ 844 ☐ 845 ☐ 846 ☐ 847 ☐ 848 ☐ 849 ☐ 850 ☐ 851 ☐ 852 ☐ 853 ☐ 854 ☐ 855 ☐ 856 ☐ 857 ☐ 858 ☐ 859 ☐ 860 ☐ 861 ☐ 862 ☐ 863 ☐ 864 ☐ 865 ☐ 866 ☐ 867 ☐ 868 ☐ 869 ☐ 870 ☐ 871 ☐ 872 ☐ 873 ☐ 874 ☐ 875 ☐ 876 ☐ 877 ☐ 878 ☐ 879 ☐ 880 ☐ 881 ☐ 882 ☐ 883 ☐ 884 ☐ 885 ☐ 886 ☐ 887 ☐ 888 ☐ 889 ☐ 890 ☐ 891 ☐ 892 ☐ 893 ☐ 894 ☐ 895 ☐ 896 ☐ 897 ☐ 898 ☐ 899 ☐ 900 ☐ 901 ☐ 902 ☐ 903 ☐ 904 ☐ 905 ☐ 906 ☐ 907 ☐ 908 ☐ 909 ☐ 910 ☐ 911 ☐ 912 ☐ 913 ☐ 914 ☐ 915 ☐ 916 ☐ 917 ☐ 918 ☐ 919 ☐ 920 ☐ 921 ☐ 922 ☐ 923 ☐ 924 ☐ 925 ☐ 926 ☐ 927 ☐ 928 ☐ 929 ☐ 930 ☐ 931 ☐ 932 ☐ 933 ☐ 934 ☐ 935 ☐ 936 ☐ 937 ☐ 938 ☐ 939 ☐ 940 ☐ 941 ☐ 942 ☐ 943 ☐ 944 ☐ 945 ☐ 946 ☐ 947 ☐ 948 ☐ 949 ☐ 950 ☐ 951 ☐ 952 ☐ 953 ☐ 954 ☐ 955 ☐ 956 ☐ 957 ☐ 958 ☐ 959 ☐ 960 ☐ 961 ☐ 962 ☐ 963 ☐ 964 ☐ 965 ☐ 966 ☐ 967 ☐ 968 ☐ 969 ☐ 970 ☐ 971 ☐ 972 ☐ 973 ☐ 974 ☐ 975 ☐ 976 ☐ 977 ☐ 978 ☐ 979 ☐ 980 ☐ 981 ☐ 982 ☐ 983 ☐ 984 ☐ 985 ☐ 986 ☐ 987 ☐ 988 ☐ 989 ☐ 990 ☐ 991 ☐ 992 ☐ 993 ☐ 994 ☐ 995 ☐ 996 ☐ 997 ☐ 998 ☐ 999 ☐ 1000 ☐ 1001 ☐ 1002 ☐ 1003 ☐ 1004 ☐ 1005 ☐ 1006 ☐ 1007 ☐ 1008 ☐ 1009 ☐ 1010 ☐ 1011 ☐ 1012 ☐ 1013 ☐ 1014 ☐ 1015 ☐ 1016 ☐ 1017 ☐ 1018 ☐ 1019 ☐ 1020 ☐ 1021 ☐ 1022 ☐ 1023 ☐ 1024 ☐ 1025 ☐ 1026 ☐ 1027 ☐ 1028 ☐ 1029 ☐ 1030 ☐ 1031 ☐ 1032 ☐ 1033 ☐ 1034 ☐ 1035 ☐ 1036 ☐ 1037 ☐ 1038 ☐ 1039 ☐ 1040 ☐ 1041 ☐ 1042 ☐ 1043 ☐ 1044 ☐ 1045 ☐ 1046 ☐ 1047 ☐ 1048 ☐ 1049 ☐ 1050 ☐ 1051 ☐ 1052 ☐ 1053 ☐ 1054 ☐ 1055 ☐ 1056 ☐ 1057 ☐ 1058 ☐ 1059 ☐ 1060 ☐ 1061 ☐ 1062 ☐ 1063 ☐ 1064 ☐ 1065 ☐ 1066 ☐ 1067 ☐ 1068 ☐ 1069 ☐ 1070 ☐ 1071 ☐ 1072 ☐ 1073 ☐ 1074 ☐ 1075 ☐ 1076 ☐ 1077 ☐ 1078 ☐ 1079 ☐ 1080 ☐ 1081 ☐ 1082 ☐ 1083 ☐ 1084 ☐ 1085 ☐ 1086 ☐ 1087 ☐ 1088 ☐ 1089 ☐ 1090 ☐ 1091 ☐ 1092 ☐ 1093 ☐ 1094 ☐ 1095 ☐ 1096 ☐ 1097 ☐ 1098 ☐ 1099 ☐ 1100 ☐ 1101 ☐ 1102 ☐ 1103 ☐ 1104 ☐ 1105 ☐ 1106 ☐ 1107 ☐ 1108 ☐ 1109 ☐ 1110 ☐ 1111 ☐ 1112 ☐ 1113 ☐ 1114 ☐ 1115 ☐ 1116 ☐ 1117 ☐ 1118 ☐ 1119 ☐ 1120 ☐ 1121 ☐ 1122 ☐ 1123 ☐ 1124 ☐ 1125 ☐ 1126 ☐ 1127 ☐ 1128 ☐ 1129 ☐ 1130 ☐ 1131 ☐ 1132 ☐ 1133 ☐ 1134 <

Results

- ▶ 166 NAACC stream crossings
- ▶ 142 CI found stream crossings
 - ▶ 109 CI surveyed stream crossings
 - ▶ 151 structures were found in the 109 stream crossings
 - ▶ 81 single structure crossings
 - ▶ 19 double-structures crossings
 - ▶ 4 triple-structures crossings
 - ▶ 5 quadruple-structures crossings



Bridge adequate site on Mill Creek

Aquatic Passability Scores for each assessed stream crossing location.

	No Barrier	Insignificant	Minor	Moderate	Significant	Severe	No Score
Stream Crossings	32	42	15	6	4	8	2
Percentage	29%	39%	14%	6%	4%	8%	2%

Examples

APS (Aquatic Passability Score). The higher the score, the higher the passability

Note:

The NAACC Aquatic Passability Scoring system describes the following features as core elements for a stream crossing structure to have no impact on movement of aquatic life:

- ▶ inlet and outlet of structure are at stream grade
- ▶ no drop to stream surface at the outlet
- ▶ water depth at inlet and outlet at least 0.3 feet at typical low flow
- ▶ substrate on bottom of structure is present for the full length of the structure
- ▶ the structure contains no physical barriers



No Barrier. APS >0.99 (Site #73784)



Insignificant. APS 0.80 – 0.99 (Site #73786)

Examples (continued)



Minor. APS 0.60 – 0.79 (Site #73413)



Moderate. APS 0.40 – 0.59 (Site #73127)

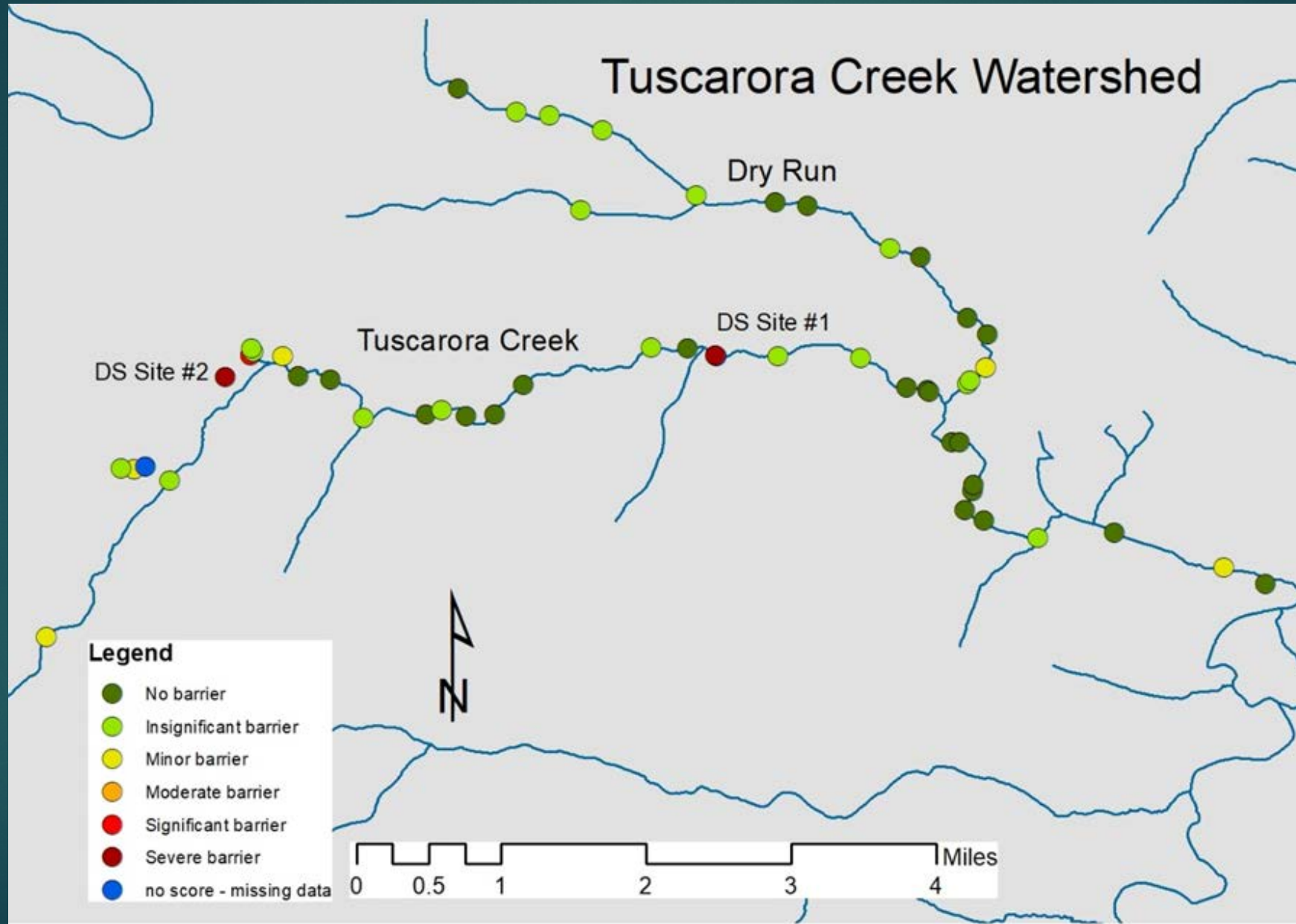


Significant. APS 0.20 – 0.39 (Site #74050)

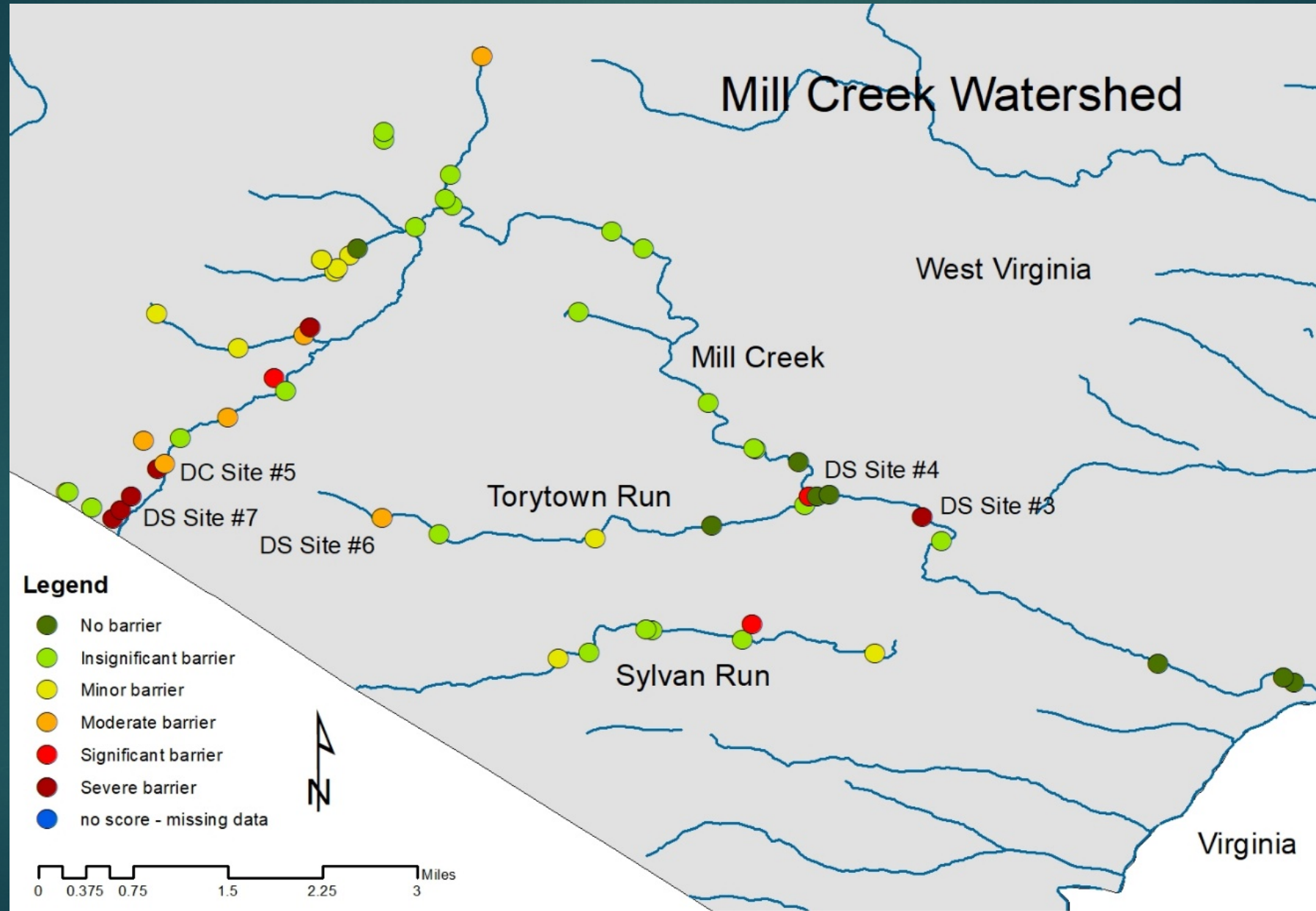


Severe. APS <0.19 (Site #73407)

Tuscarora Creek Results



Mill Creek Results



Downstream Strategies Assessment



Site 3: Private Ford off Route 28

- Ford could be removed and replaced with hardened crossing, bankfull width bridge, or bottomless box/arch culvert.
- Banks and channel will require stabilization because the outlet drop of 5.0 feet, doing so will reduce any further degradation.

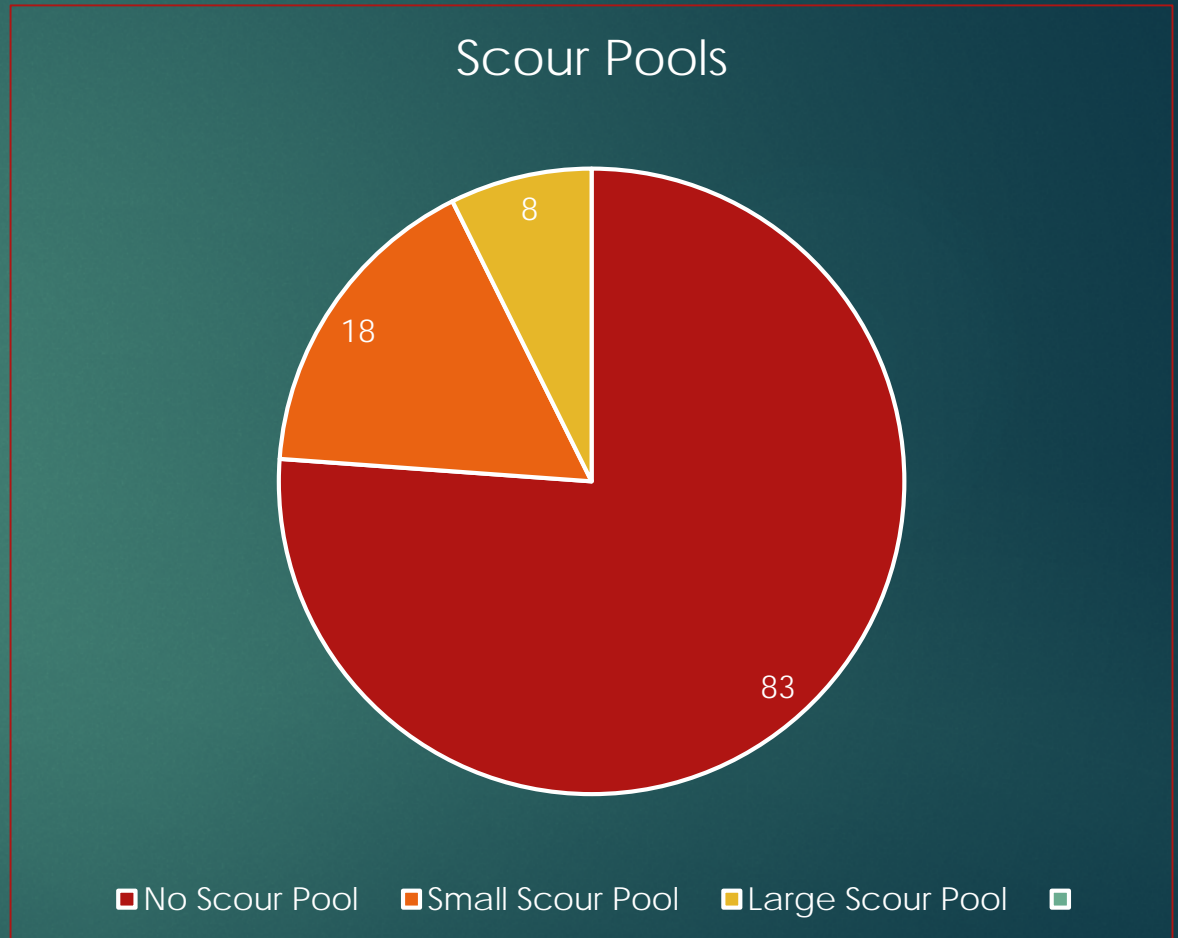


Site 5: Guthrie Drive double culvert

- The double culvert is likely causing the stream to widen and inducing erosion upstream and downstream.
- The end of the scour pool could be armored and raised, but a bottomless culvert or bankfull-width bridge would likely be the best BMPs for this site.

Sediment Transfer

- ▶ Since the NAACC assessment does not address sedimentation directly, we used the scour pool information as a proxy for sites with likely erosion issues. The larger the scour pool, we believe, the more sediment the site produces.
- ▶ It would appear from this information (only eight sites had large scour pools) that stream crossings in the study watersheds were not generally a source of significant sedimentation in the study streams.



Interesting Finds



Mill Creek Headwaters: culvert inlet collapsed and was badly deformed



Mill Creek Headwaters: culvert constructed from tires, logs, plywood, and concrete



CSX bridge on Mill Creek

Discussion

APS (Aquatic Passability Score)	
No Barrier	1.0
Insignificant barrier	0.80 – 0.99
Minor barrier	0.60 – 0.79
Moderate barrier	0.40 – 0.59
Significant barrier	0.20 – 0.39
Severe barrier	0.00 – 0.19

Only two structure types can fit the ideal “No Barrier”: bridges and bottomless culverts. Other structures lose points because they have less ideal characteristics (round culverts, pipe arch/elliptical culverts, box culverts, or fords). The APS is a representation of passability. Understanding the actual impact of these stream crossings will require more study.

NAACC writes (2015):

“The concept of aquatic passability is complicated and includes: variations in the swimming and leaping abilities of individuals within a species ..., variability in passage requirements for a broad diversity of species..., and the timing of passability (for what proportion of the year is the structure passable).”

Lessons Learned

- ▶ An informal pre-survey of the existence and condition of stream crossings from downloaded NAACC data will rapidly eliminate dubious data (we could not find 12% of total crossings). A pre-survey also allows for participation by untrained participants, e.g., volunteers or local watershed managers.
- ▶ Sending an introductory letter to all property owners near public crossings to introduce CI and NAACC proved valuable.
- ▶ Contacting private landowners through a mailing to request permission to survey. We included a self-addressed/stamped return postcard, and information to reply by phone/email. We also included an Opequon Creek Canoe Guide by way of appreciation.

Ongoing Work

- ▶ Completed and entered many surveys done on Dillions Run, Waites Run, and Bloomery Run in the Cacapon River Watershed (WV). These tributaries are known Brooke Trout habitat.
- ▶ Completed surveys on Warm Springs Runs mainstem, which runs through Berkeley Springs (WV), and down the 522 corridor. This stream is known for flooding and has a planned bypass installation, which will increase impervious surface area.

Moving Forward

- ▶ Multiple watershed groups expressed interest in participating and completing surveys, a training for these groups could prove valuable. With local ties, watershed groups have an advantage to gaining permission for surveys on private property.
- ▶ I was recently elevated to a L2 Coordinator, which allows me to facilitate trainings for the NAACC.

