



Federal Facility BMP Reporting

Phase5 2016 Progress and Phase6 History

Jeff Sweeney
Environmental Protection Agency
Chesapeake Bay Program Office
jsweeney@chesapeakebay.net
410-267-9844

Federal Facilities Workgroup Meeting
January 10, 2017

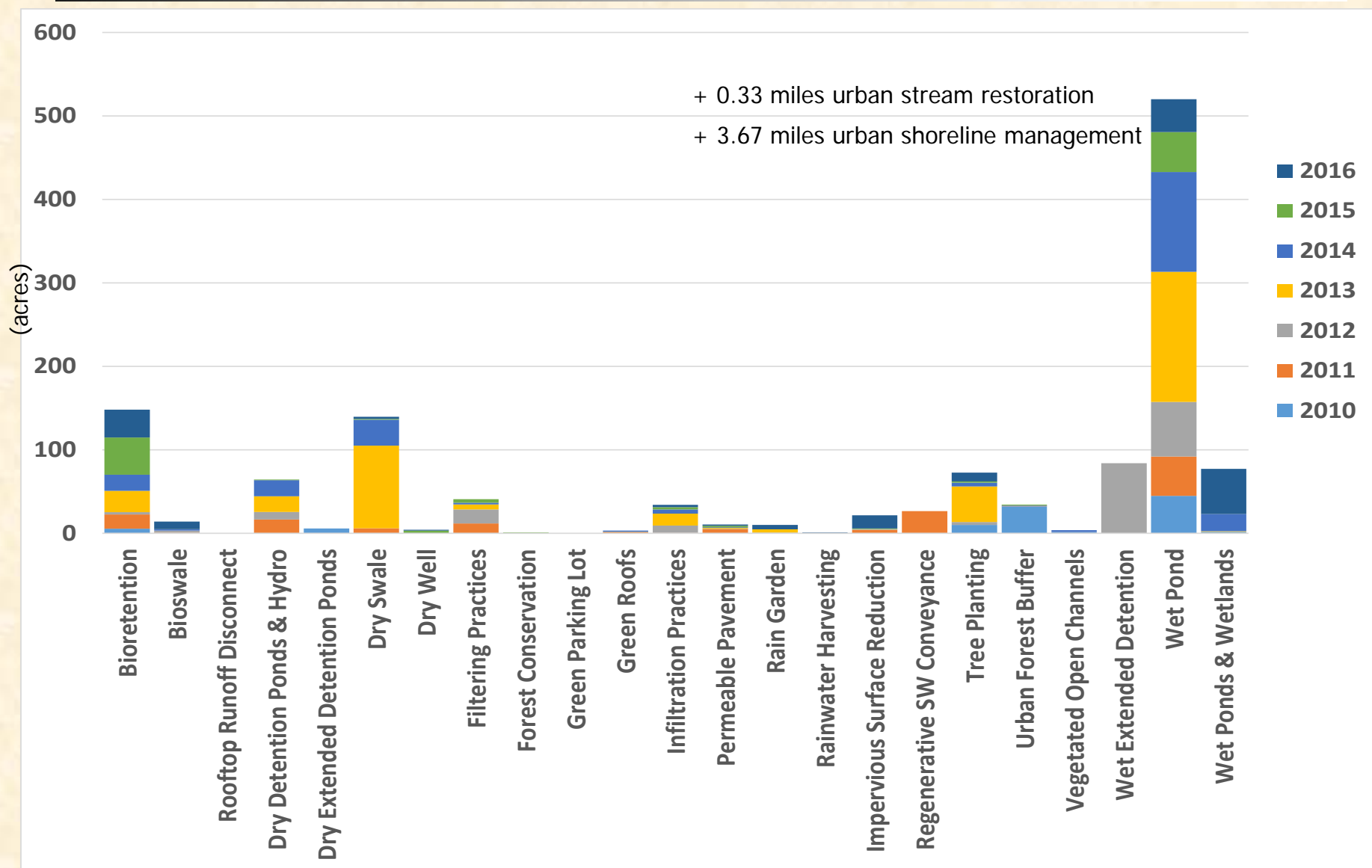


Federal Facility
BMP Reporting
Phase5 2016 Progress
and Phase6 History



Federal Facility BMP Reporting

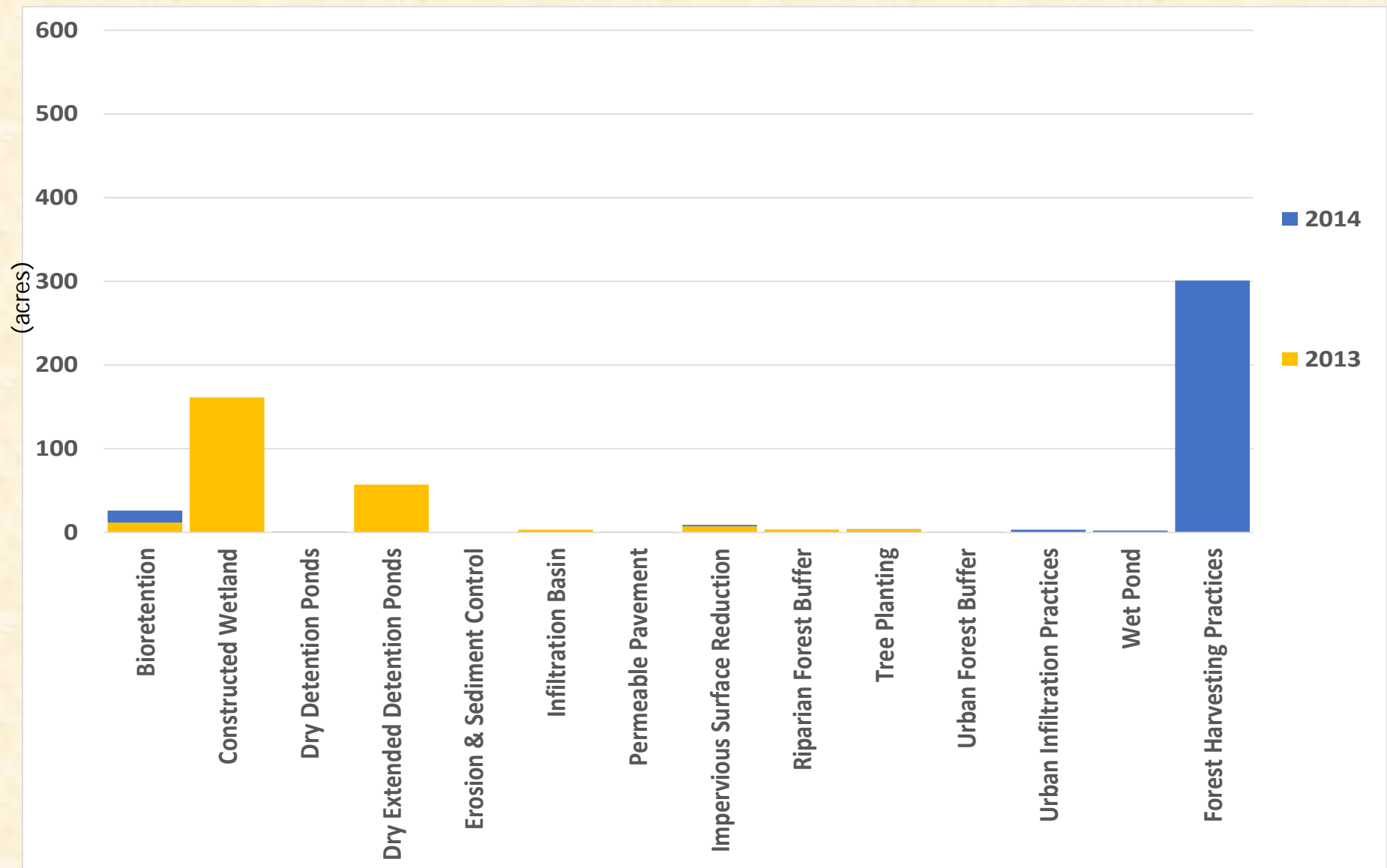
Phase5 2016 Progress – Maryland





Federal Facility BMP Reporting

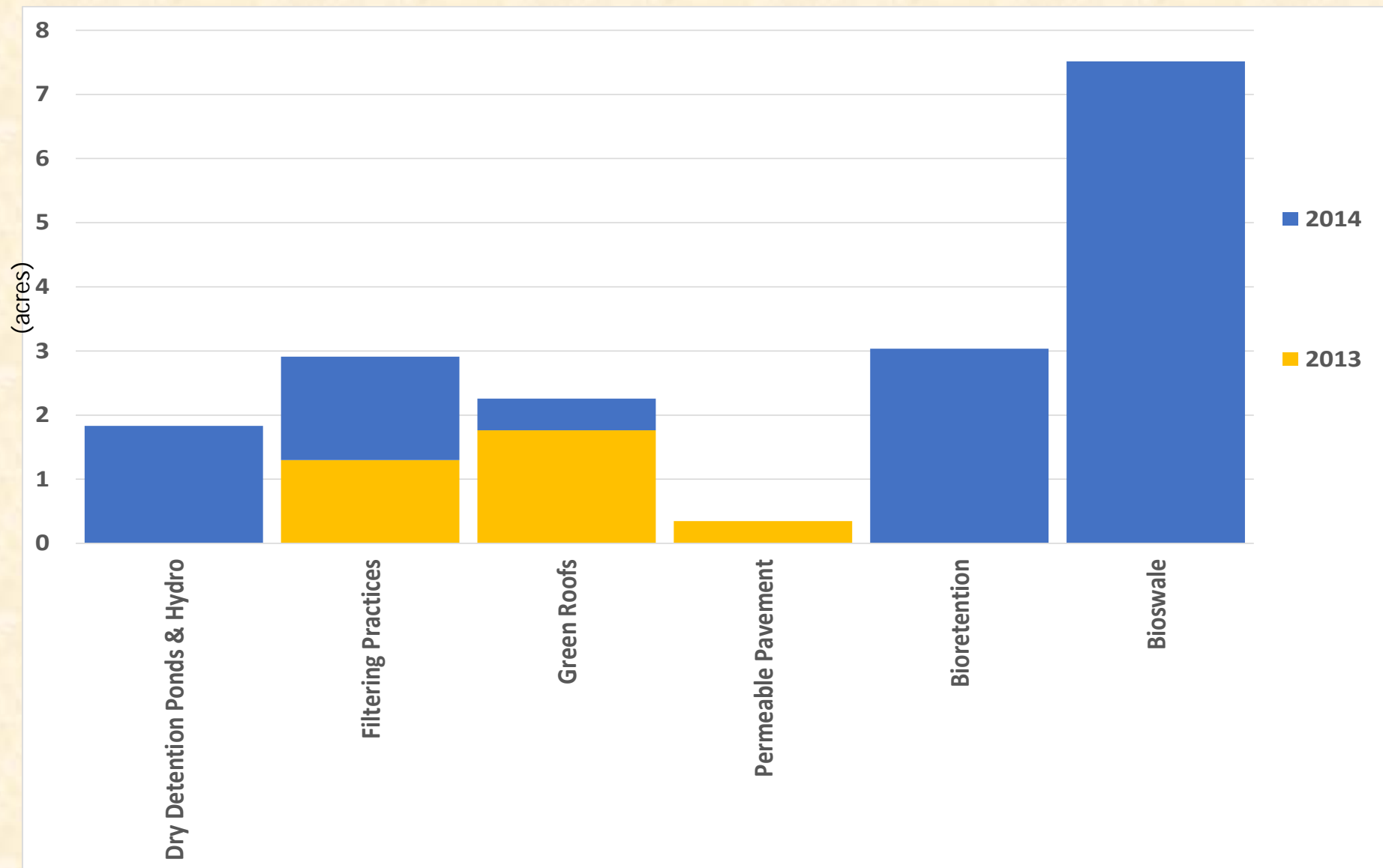
Phase5 2016 Progress – Virginia





Federal Facility BMP Reporting

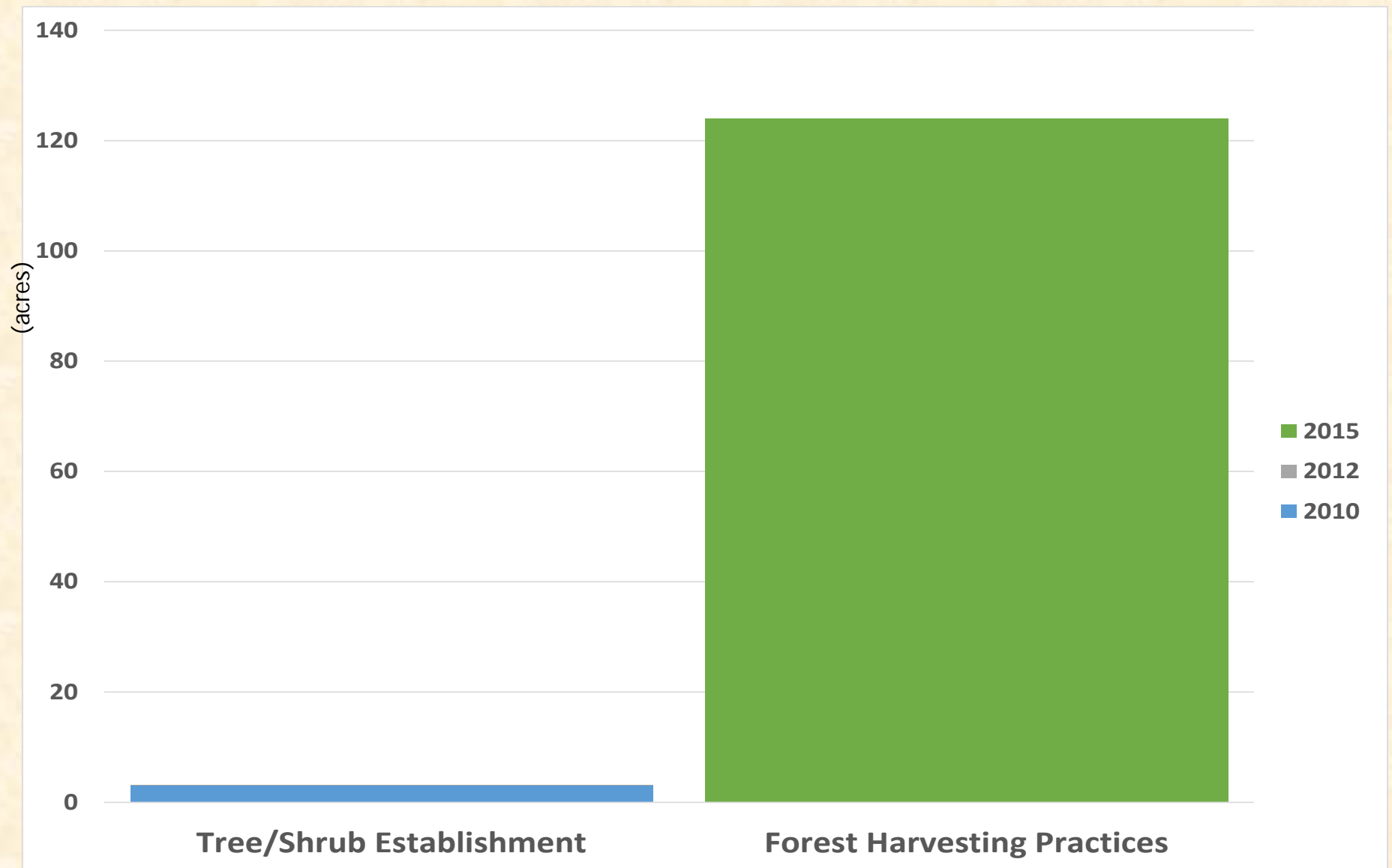
Phase5 2016 Progress – District of Columbia





Federal Facility BMP Reporting

Phase5 2016 Progress – West Virginia





Federal Facility BMP Reporting

Phase5 2016 Progress

- For the Phase5 2016 Progress model scenario, federal BMP data was successfully reported to the CBP office through NEIEN by 4 jurisdictions = MD, VA, DC, and WV.
- Can specify agency with the Phase5 model only if state has it as part of their unique identifiers.
- There COULD be other federal BMP information, but is not being identified by state agencies through the NEIEN reporting tool. This has been remedied with the Phase 6 models.



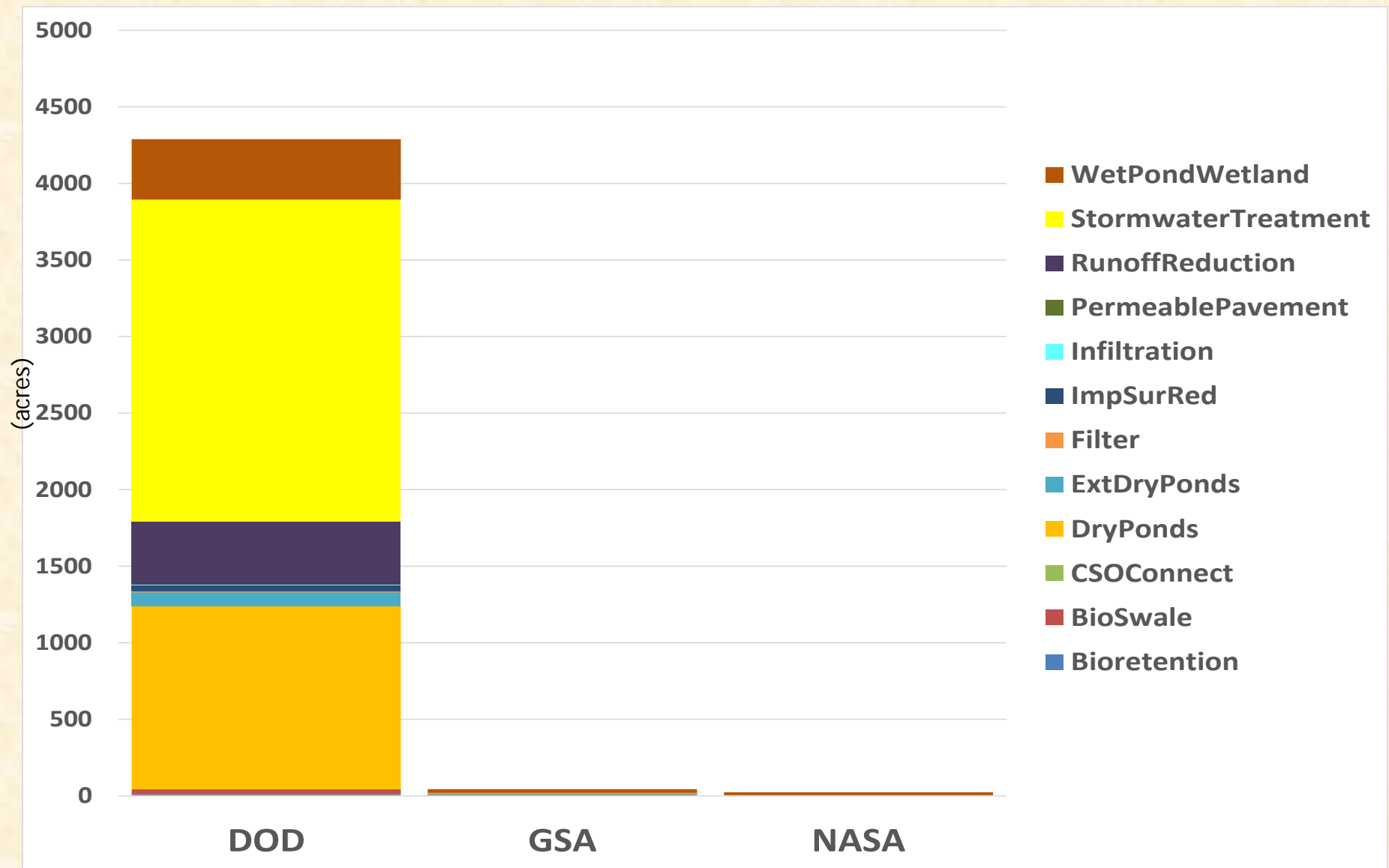
Federal Facility BMP Reporting

Phase6 History
(Beta 4)



Federal Facility BMP Reporting

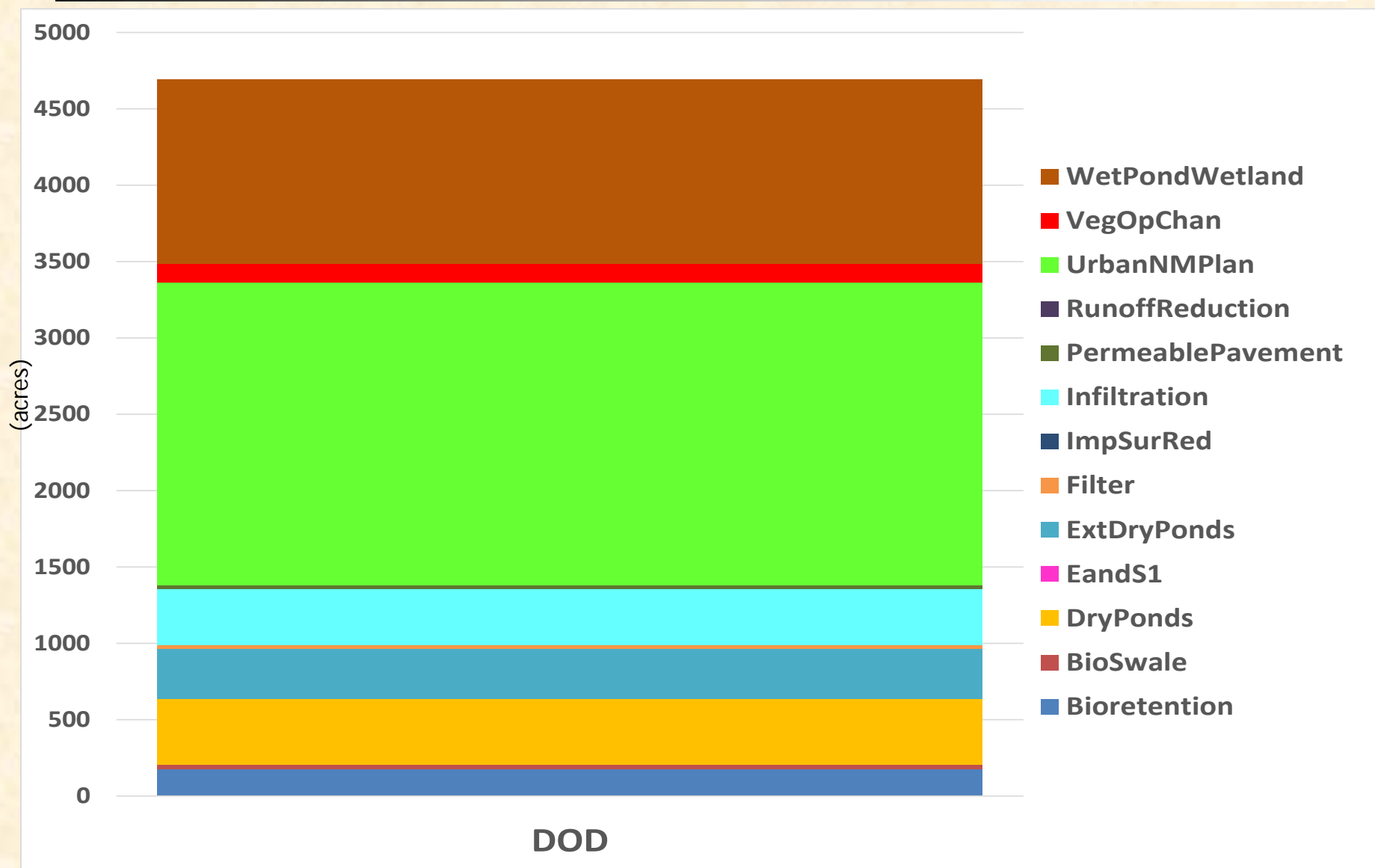
Phase6 BMP History through 2013 – Maryland





Federal Facility BMP Reporting

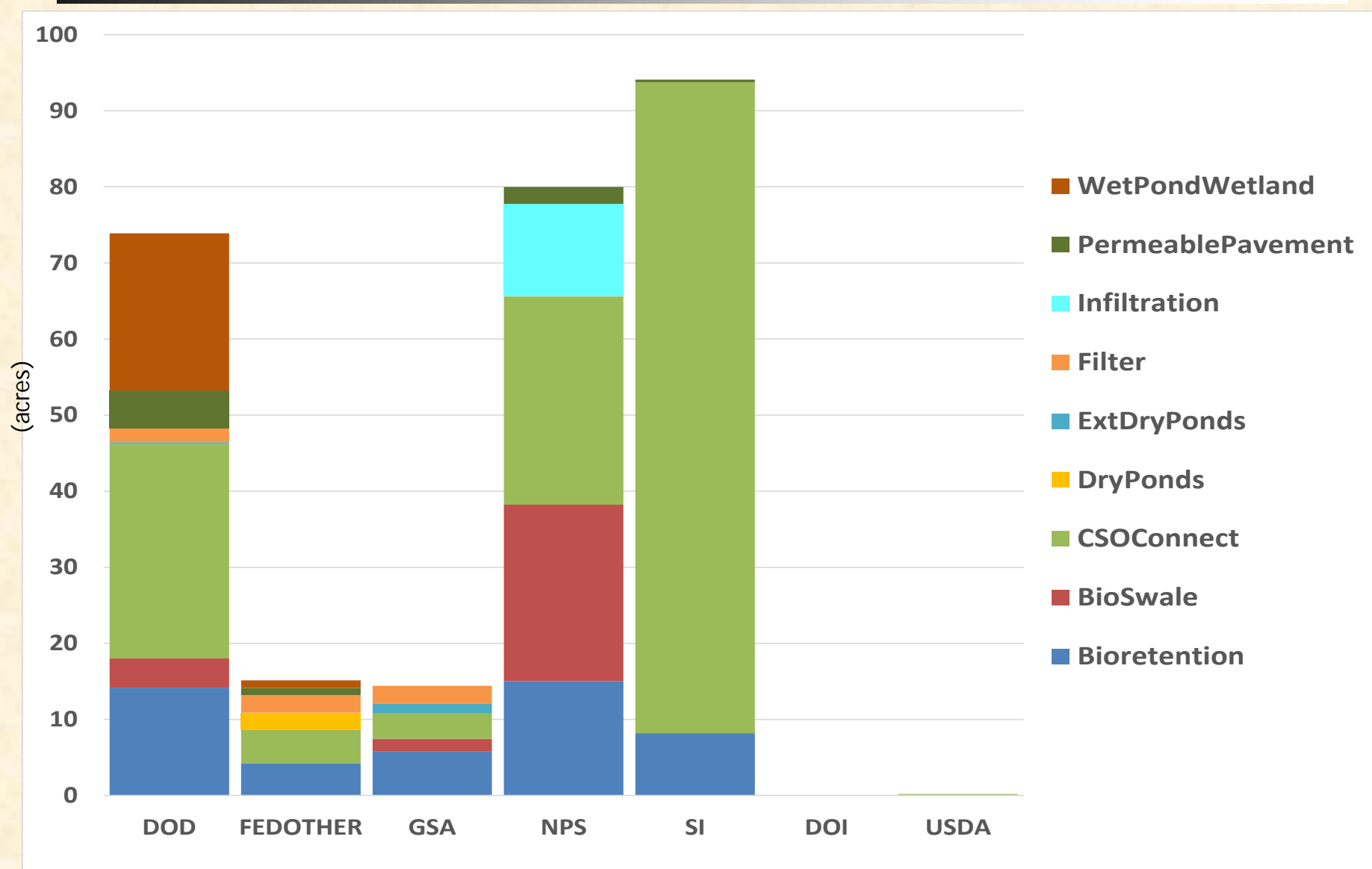
Phase6 BMP History through 2013 – Virginia





Federal Facility BMP Reporting

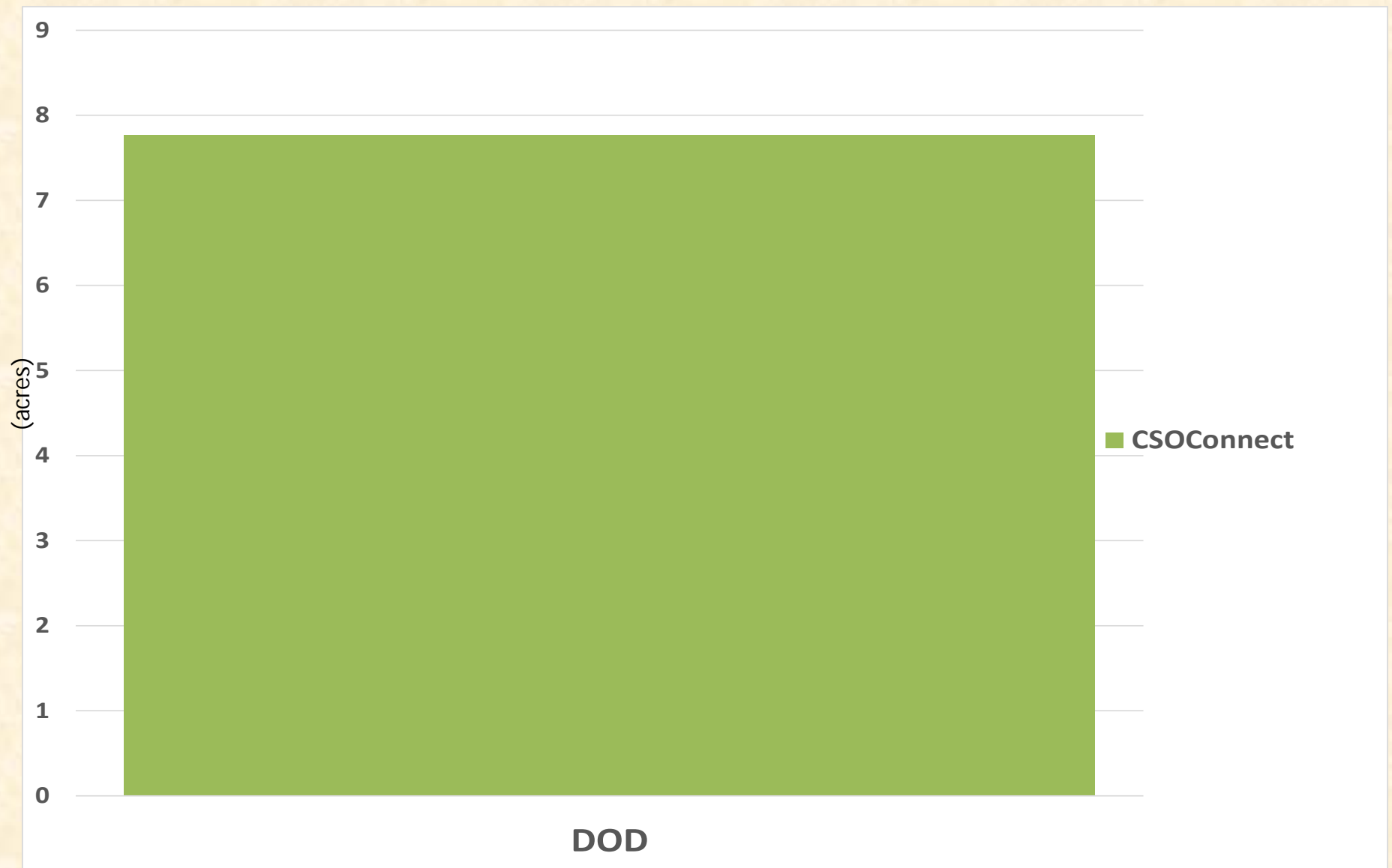
Phase6 BMP History through 2013 – District of Columbia





Federal Facility BMP Reporting

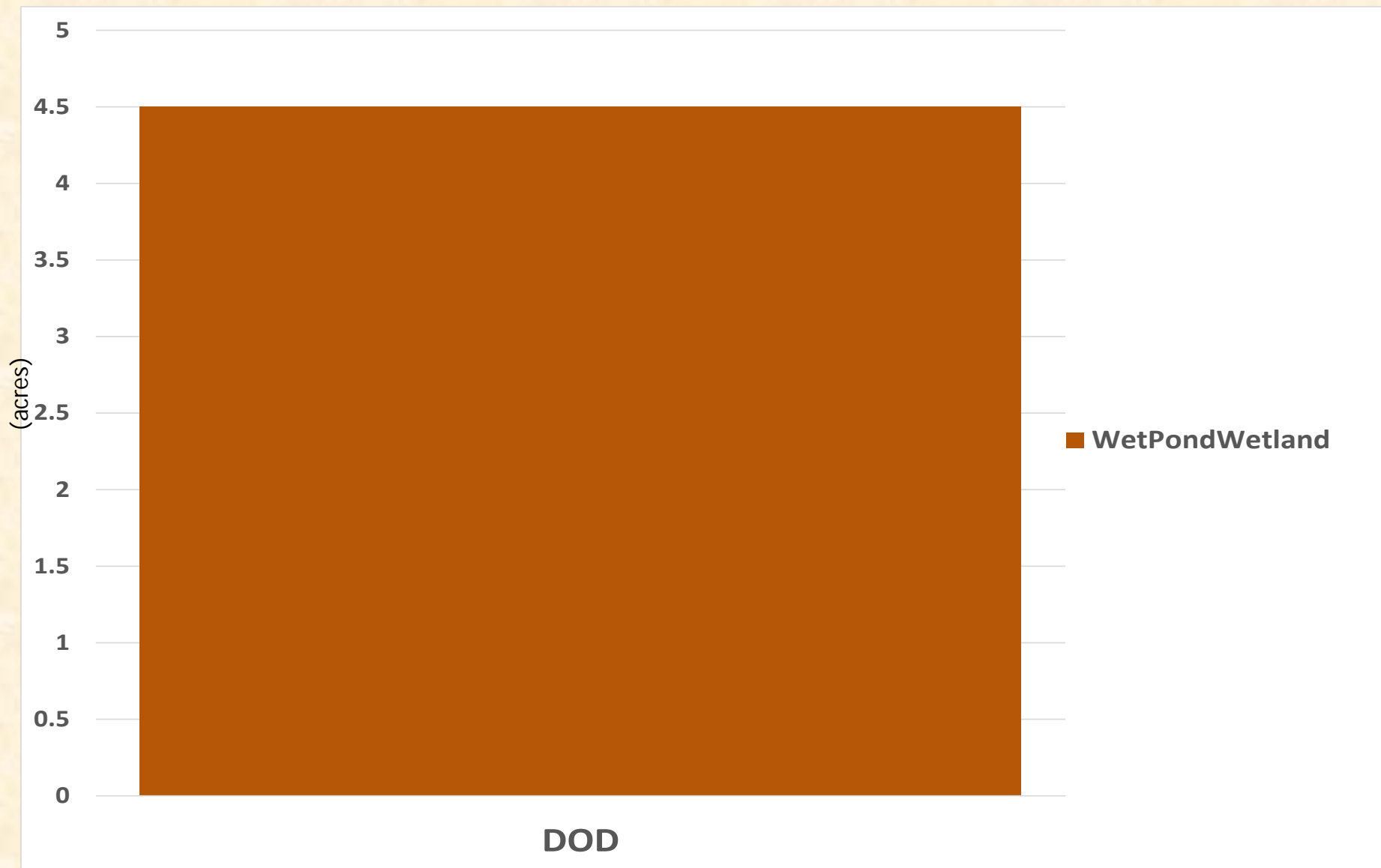
Phase6 BMP History through 2013 – Pennsylvania





Federal Facility BMP Reporting

Phase6 BMP History through 2013 – New York





Federal Facility BMP Reporting

Phase6 Model History

- For the Phase6 BMP history, data has to be identified as federal or non-federal and, if federal, a more-general agency name.



Federal Facility BMP Reporting

Phase 6 Model History

AGENCY_CODE	AGENCY_CODE_SB	AGENCY_LAND_HOLDER
USA	DOD	US Department of the Army
USMC	DOD	US Marine Corps
USN	DOD	US Department of the Navy
USACE	DOD	US Army Corps of Engineers
USAF	DOD	US Department of Air Force
DOD	DOD	Department of Defense
USARNG	DOD	Army National Guard
DOI	DOI	Department of Interior
FWS	FWS	US Fish and Wildlife Service
GSA	GSA	General Services Administration
NASA	NASA	National Aeronautics and Space Administration
NPS	NPS	National Park Service
SI	SI	Smithsonian Institution
FS	FS	US Forest Service
ARS	ARS	Agricultural Research Service
USDA	USDA	US Department of Agriculture
AFRH	FEDOTHER	Armed Forces Retirement Home
AOC	FEDOTHER	Architect Of The Capitol
CIA	FEDOTHER	Central Intelligence Agency
DHS	FEDOTHER	Department of Homeland Security
DOT	FEDOTHER	Department of Transportation
FAA	FEDOTHER	Federal Aviation Administration
FHWA	FEDOTHER	Federal Highway Administration
FLETC	FEDOTHER	Federal Law Enforcement Training Center
FRA	FEDOTHER	Federal Railroad Administration
NIH	FEDOTHER	National Institute of Health
NOAA	FEDOTHER	National Oceanic and Atmospheric Administration
USCG	FEDOTHER	US Coast Guard
USEPA	FEDOTHER	US Environmental Protection Agency
USPS	FEDOTHER	US Postal Service
USVA	FEDOTHER	US Department of Veterans Affairs
FEDOTHER	FEDOTHER	Other Federal Land



Federal Facility BMP Reporting

Phase6 Model History

- For the Phase6 BMP history, 5 jurisdictions with federal data reported to the CBP office through NEIEN = MD, VA, DC, PA and NY.
- Most information is DOD, but other agencies were GSA, , NPS, NASA, SI, DOI, and USDA.